



**EDR™** Environmental  
Data Resources Inc

# **EDR DataMap™ Environmental Atlas™**

**Arkansas River Master Plan  
Tulsa, OK**

**October 25, 2004**

**Inquiry number 01293379.1r**

## **The Standard in Environmental Risk Management Information**

440 Wheelers Farms Road  
Milford, Connecticut 06460

### **Nationwide Customer Service**

Telephone: 1-800-352-0050  
Fax: 1-800-231-6802  
Internet: [www.edrnet.com](http://www.edrnet.com)

## FOCUS MAP SUMMARY

<u>Database</u>	<u>Total Plotted</u>
<b><u>FEDERAL ASTM STANDARD</u></b>	
NPL	2
Proposed NPL	0
CERCLIS	4
CERC-NFRAP	5
CORRACTS	5
RCRIS-TSD	2
RCRIS Lg. Quan. Gen.	5
RCRIS Sm. Quan. Gen.	10
ERNS	0
<b><u>STATE ASTM STANDARD</u></b>	
SHWS	0
State Landfill	0
LUST	17
UST	27
VCP	3
INDIAN LUST	0
INDIAN UST	0
<b><u>FEDERAL ASTM SUPPLEMENTAL</u></b>	
CONSENT	0
ROD	2
Delisted NPL	2
FINDS	17
HMIRS	0
MLTS	1
MINES	7
NPL Liens	0
PADS	0
FUDS	0
UMTRA	0
ODI	0
INDIAN RESERV	1
DOD	1
RAATS	2
TRIS	0
TSCA	0
SSTS	0
FTTS	0
<b><u>STATE OR LOCAL ASTM SUPPLEMENTAL</u></b>	
AST	3
LAST	0

## FOCUS MAP SUMMARY

<u>Database</u>	<u>Total Plotted</u>
OK Complaint	0
<b><u>EDR PROPRIETARY HISTORICAL DATABASES</u></b>	
Coal Gas	0
<b><u>BROWNFIELDS DATABASES</u></b>	
US BROWNFIELDS	0
Brownfields	2
VCP	3
INST CONTROL	0

### NOTES:

Sites may be listed in more than one database

## EXECUTIVE SUMMARY

A search of available environmental records was conducted by Environmental Data Resources, Inc. (EDR).

### TARGET PROPERTY INFORMATION

#### ADDRESS

COWETA, OK 74063

### DATABASES WITH NO MAPPED SITES

No mapped sites were found in EDR's search of available ( "reasonably ascertainable " ) government records within the requested search area for the following databases:

#### FEDERAL ASTM STANDARD

**Proposed NPL**..... Proposed National Priority List Sites  
**ERNS**..... Emergency Response Notification System

#### STATE ASTM STANDARD

**SHWS**..... Voluntary Cleanup & Superfund Site Status Report  
**SWF/LF**..... Permitted Solid Waste Disposal & Processing Facilities  
**INDIAN LUST**..... Leaking Underground Storage Tanks on Indian Land  
**INDIAN UST**..... USTs on Indian Land

#### FEDERAL ASTM SUPPLEMENTAL

**CONSENT**..... Superfund (CERCLA) Consent Decrees  
**HMIRS**..... Hazardous Materials Information Reporting System  
**NPL Liens**..... Federal Superfund Liens  
**PADS**..... PCB Activity Database System  
**FUDS**..... Formerly Used Defense Sites  
**UMTRA**..... Uranium Mill Tailings Sites  
**ODI**..... Open Dump Inventory  
**TRIS**..... Toxic Chemical Release Inventory System  
**TSCA**..... Toxic Substances Control Act  
**SSTS**..... Section 7 Tracking Systems  
**FTTS INSP**..... FIFRA/ TSCA Tracking System - FIFRA (Federal Insecticide, Fungicide, & Rodenticide Act)/TSCA (Toxic Substances Control Act)

#### STATE OR LOCAL ASTM SUPPLEMENTAL

**LAST**..... Leaking Aboveground Storage Tanks List  
**OK COMPLAINT**..... Oklahoma Complaint System Database

#### EDR PROPRIETARY HISTORICAL DATABASES

**Coal Gas**..... Former Manufactured Gas (Coal Gas) Sites

# EXECUTIVE SUMMARY

## BROWNFIELDS DATABASES

**US BROWNFIELDS** ..... A Listing of Brownfields Sites  
**INST CONTROL** ..... Institutional Control Sites

## SURROUNDING SITES: SEARCH RESULTS

Surrounding sites were identified.

The Map ID column refers to the Map ID-Focus Map(s) of the listed site.

Sites listed in ***bold italics*** are in multiple databases.

Unmappable (orphan) sites are not considered in the foregoing analysis.

## FEDERAL ASTM STANDARD

**NPL:** Also known as Superfund, the National Priority List database is a subset of CERCLIS and identifies over 1,200 sites for priority cleanup under the Superfund program. The source of this database is the U.S. EPA.

A review of the NPL list, as provided by EDR, and dated 07/30/2004 has revealed that there are 2 NPL sites within the searched area.

<u>Site</u>	<u>Address</u>	<u>Map ID</u>
<b><i>SAND SPRINGS PETROCHEM COM</i></b>	<b><i>2301 S ADAMS RD</i></b>	<b><i>22-10</i></b>
<b><i>COMPASS INDUSTRIES (AVERY DRIV</i></b>	<b><i>7600 W 26TH ST</i></b>	<b><i>29-11</i></b>

**CERCLIS:** The Comprehensive Environmental Response, Compensation and Liability Information System contains data on potentially hazardous waste sites that have been reported to the USEPA by states, municipalities, private companies and private persons, pursuant to Section 103 of the Comprehensive Environmental Response, Compensation and Liability Act (CERCLA).

CERCLIS contains sites which are either proposed to or on the National Priorities List (NPL) and sites which are in the screening and assessment phase for possible inclusion on the NPL.

A review of the CERCLIS list, as provided by EDR, and dated 05/17/2004 has revealed that there are 4 CERCLIS sites within the searched area.

<u>Site</u>	<u>Address</u>	<u>Map ID</u>
<b><i>PETROLEUM ELECTRONICS MFG., IN</i></b>	<b><i>3301 CHARLES PAGE BLVD.</i></b>	<b><i>5-6</i></b>
<b><i>WOODS ENERGY PRODUCTS INC</i></b>	<b><i>3311 CHARLES PAGE BLVD</i></b>	<b><i>5-6</i></b>
<b><i>SAND SPRINGS PETROCHEM COM</i></b>	<b><i>2301 S ADAMS RD</i></b>	<b><i>22-10</i></b>
<b><i>COMPASS INDUSTRIES (AVERY DRIV</i></b>	<b><i>7600 W 26TH ST</i></b>	<b><i>29-11</i></b>

## EXECUTIVE SUMMARY

**CERCLIS-NFRAP:** As of February 1995, CERCLIS sites designated "No Further Remedial Action Planned" (NFRAP) have been removed from CERCLIS. NFRAP sites may be sites where, following an initial investigation, no contamination was found, contamination was removed quickly without the need for the site to be placed on the NPL, or the contamination was not serious enough to require Federal Superfund Action or NPL consideration. EPA has removed approximately 25,000 NFRAP sites to lift the unintended barriers to the redevelopment of these properties and has archived them as historical records so EPA does not needlessly repeat the investigations in the future. This policy change is part of the EPA's Brownfields Redevelopment Program to help cities, states, private investors and affected citizens to promote economic redevelopment of unproductive urban sites.

A review of the CERC-NFRAP list, as provided by EDR, and dated 05/17/2004 has revealed that there are 5 CERC-NFRAP sites within the searched area.

<u>Site</u>	<u>Address</u>	<u>Map ID</u>
<b>SUN REFINERY &amp; MARKETING CO</b>	<b>1700 S UNION</b>	<b>9-12</b>
COMPASS INDUSTRIES-TULSA REFUS	1800 S 49TH WEST AVE	14-11
<b>FLO-BEND INC</b>	<b>8635 W 21ST</b>	<b>16-11</b>
<b>SHEFFIELD STEEL CORPORATION</b>	<b>2300 S HWY 97</b>	<b>21-10</b>
<b>SINCLAIR OIL CORP - TULSA REFI</b>	<b>902 W 25TH ST</b>	<b>27-12</b>

**CORRACTS:** CORRACTS is a list of handlers with RCRA Corrective Action Activity. This report shows which nationally-defined corrective action core events have occurred for every handler that has had corrective action activity.

A review of the CORRACTS list, as provided by EDR, and dated 06/15/2004 has revealed that there are 5 CORRACTS sites within the searched area.

<u>Site</u>	<u>Address</u>	<u>Map ID</u>
<b>SUN REFINERY &amp; MARKETING CO</b>	<b>1700 S UNION</b>	<b>9-12</b>
<b>ASHLAND CHEMICAL</b>	<b>3535 W 21ST</b>	<b>19-12</b>
<b>SHEFFIELD STEEL CORPORATION</b>	<b>2300 S HWY 97</b>	<b>21-10</b>
<b>SINCLAIR OIL CORP - TULSA REFI</b>	<b>902 W 25TH ST</b>	<b>27-12</b>
<b>JOHN ZINK CO</b>	<b>4401 S PEORIA ST</b>	<b>31-15</b>

**RCRIS:** Resource Conservation and Recovery Information System. RCRIS includes selective information on sites which generate, transport, store, treat and/or dispose of hazardous waste as defined by the Resource Conservation and Recovery Act (RCRA). Conditionally exempt small quantity generators (CESQGs): generate less than 100 kg of hazardous waste, or less than 1 kg of acutely hazardous waste per month. Small quantity generators (SQGs): generate between 100 kg and 1,000 kg of hazardous waste per month. Large quantity generators (LQGs): generate over 1,000 kilograms (kg) of hazardous waste, or over 1 kg of acutely hazardous waste from the generator off-site to a facility that can recycle, treat, store, or dispose of the waste. TSDFs treat, store, or dispose of the waste.

A review of the RCRIS-TSD list, as provided by EDR, and dated 08/10/2004 has revealed that there are 2 RCRIS-TSD sites within the searched area.

<u>Site</u>	<u>Address</u>	<u>Map ID</u>
<b>SUN REFINERY &amp; MARKETING CO</b>	<b>1700 S UNION</b>	<b>9-12</b>
<b>SINCLAIR OIL CORP - TULSA REFI</b>	<b>902 W 25TH ST</b>	<b>27-12</b>

## EXECUTIVE SUMMARY

**RCRIS:** Resource Conservation and Recovery Information System. RCRIS includes selective information on sites which generate, transport, store, treat and/or dispose of hazardous waste as defined by the Resource Conservation and Recovery Act (RCRA). Conditionally exempt small quantity generators (CESQGs): generate less than 100 kg of hazardous waste, or less than 1 kg of acutely hazardous waste per month. Small quantity generators (SQGs): generate between 100 kg and 1,000 kg of hazardous waste per month. Large quantity generators (LQGs): generate over 1,000 kilograms (kg) of hazardous waste, or over 1 kg of acutely hazardous waste from the generator off-site to a facility that can recycle, treat, store, or dispose of the waste. TSDFs treat, store, or dispose of the waste.

A review of the RCRIS-LQG list, as provided by EDR, and dated 08/10/2004 has revealed that there are 5 RCRIS-LQG sites within the searched area.

<u>Site</u>	<u>Address</u>	<u>Map ID</u>
<b>SUN REFINERY &amp; MARKETING CO</b>	<b>1700 S UNION</b>	<b>9-12</b>
<b>GENERAL WIRE INCORPORATED</b>	<b>1800 S 81ST W AVE</b>	<b>15-11</b>
<b>ASHLAND CHEMICAL</b>	<b>3535 W 21ST</b>	<b>19-12</b>
<b>SHEFFIELD STEEL CORPORATION</b>	<b>2300 S HWY 97</b>	<b>21-10</b>
<b>SINCLAIR OIL CORP - TULSA REFI</b>	<b>902 W 25TH ST</b>	<b>27-12</b>

**RCRIS:** Resource Conservation and Recovery Information System. RCRIS includes selective information on sites which generate, transport, store, treat and/or dispose of hazardous waste as defined by the Resource Conservation and Recovery Act (RCRA). Conditionally exempt small quantity generators (CESQGs): generate less than 100 kg of hazardous waste, or less than 1 kg of acutely hazardous waste per month. Small quantity generators (SQGs): generate between 100 kg and 1,000 kg of hazardous waste per month. Large quantity generators (LQGs): generate over 1,000 kilograms (kg) of hazardous waste, or over 1 kg of acutely hazardous waste from the generator off-site to a facility that can recycle, treat, store, or dispose of the waste. TSDFs treat, store, or dispose of the waste.

A review of the RCRIS-SQG list, as provided by EDR, and dated 08/10/2004 has revealed that there are 10 RCRIS-SQG sites within the searched area.

<u>Site</u>	<u>Address</u>	<u>Map ID</u>
<b>TULSA EMD CITY OF</b>	<b>1790 NEWBLOCK PARK DR</b>	<b>3-6</b>
<b>WOODS ENERGY PRODUCTS INC</b>	<b>3311 CHARLES PAGE BLVD</b>	<b>5-6</b>
<b>ENVIRONPRO ENVIRONMENTAL INC</b>	<b>1803 S 49TH W AVE</b>	<b>14-11</b>
<b>FLO-BEND INC</b>	<b>8635 W 21ST</b>	<b>16-11</b>
<b>CITY OF SAND SPRINGS WATER TRM</b>	<b>8700 MORROW RD</b>	<b>17-11</b>
<b>ALTA VIEW VETERINARY HOSP</b>	<b>7717 E 21ST</b>	<b>20-12</b>
<b>SELCO CUSTOM TIME CORP</b>	<b>8909 E 21ST</b>	<b>20-12</b>
<b>SAND SPRINGS PETROCHEM COM</b>	<b>2301 S ADAMS RD</b>	<b>22-10</b>
<b>MID CONTINENT CONCRETE COMPANY</b>	<b>431 WEST 23RD STREET</b>	<b>24-12</b>
<b>JOHN ZINK CO</b>	<b>4401 S PEORIA ST</b>	<b>31-15</b>

## EXECUTIVE SUMMARY

### STATE ASTM STANDARD

**LUST:** The Leaking Underground Storage Tank Incident Reports contain an inventory of reported leaking underground storage tank incidents. The data come from the Oklahoma Corporation Commission's Leaking UST list.

A review of the LUST list, as provided by EDR, and dated 03/21/2003 has revealed that there are 17 LUST sites within the searched area.

<u>Site</u>	<u>Address</u>	<u>Map ID</u>
<b>MID CONTINENT MIDCO CONCRETE C</b>	<b>2400 W ADMIRAL</b>	<b>1-6</b>
<b>CITY OF TULSA CITY HALL</b>	<b>1712 W CHARLES PAGE BLV</b>	<b>3-6</b>
<b>MINGO VALLEY INDUSTRIES (CORP)</b>	<b>3820 CHARLES PAGE BLVD</b>	<b>6-5,6,11,12</b>
<b>GIT N GO #17</b>	<b>634 W 12TH</b>	<b>7-12</b>
<b>QUIKTRIP #53</b>	<b>1430 S DENVER</b>	<b>8-12</b>
<b>BOWDEN'S #14</b>	<b>1600 W. KEYSTONE EXPRSW</b>	<b>11-10</b>
<b>NOT LISTED</b>	<b>SE CORNER MEMORIAL &amp; 21</b>	<b>20-12</b>
<b>TULSA AUTO WORLD</b>	<b>7822 E 21</b>	<b>20-12</b>
<b>MID CONTINENT CONCRETE COMPANY</b>	<b>431 W 23RD STREET</b>	<b>24-12</b>
<b>FORMER FINA SERVICE STATION</b>	<b>SW 23RD AT MAYBELLE AVE</b>	<b>25-12</b>
<b>CITY OF TULSA</b>	<b>2317 S JACKSON</b>	<b>25-12</b>
<b>A &amp; M KWICK STOP #9</b>	<b>1115 E 61ST STREET</b>	<b>32-14,15</b>
<b>QUIK TRIP #92</b>	<b>1340 E. 71ST</b>	<b>33-15</b>
<b>UNIFORM DIVISION SOUTHWEST</b>	<b>7515 S RIVERSIDE DRIVE</b>	<b>34-15,17</b>
<b>QUIKTRIP #70</b>	<b>8760 S LEWIS</b>	<b>35-17</b>
<b>HILLCREST MEDICAL CENTER</b>	<b>707 EAST MAIN</b>	<b>37-17</b>
<b>BIXBY PLANT #1</b>	<b>14101 S MEMORIAL DR</b>	<b>40-19,23</b>

**UST:** The Underground Storage Tank database contains registered USTs. USTs are regulated under Subtitle I of the Resource Conservation and Recovery Act (RCRA). The data come from the Oklahoma Corporation Commission's State UST List, List II Version.

A review of the UST list, as provided by EDR, and dated 03/21/2003 has revealed that there are 27 UST sites within the searched area.

<u>Site</u>	<u>Address</u>	<u>Map ID</u>
<b>MID CONTINENT MIDCO CONCRETE C</b>	<b>2400 W ADMIRAL</b>	<b>1-6</b>
<b>CITY OF TULSA CITY HALL</b>	<b>1712 W CHARLES PAGE BLV</b>	<b>3-6</b>
<b>CITY OF TULSA</b>	<b>1790 W NEWBLOCK PARK DR</b>	<b>3-6</b>
<b>TULSA COUNTY CENTRAL GARAGE</b>	<b>2321 CHARLES PAGE BLVD</b>	<b>4-6</b>
<b>MINGO VALLEY INDUSTRIES (CORP)</b>	<b>3820 CHARLES PAGE BLVD</b>	<b>6-5,6,11,12</b>
<b>GIT N GO #17</b>	<b>634 W 12TH</b>	<b>7-12</b>
<b>QUIKTRIP #53</b>	<b>1430 S DENVER</b>	<b>8-12</b>
<b>PHILLIPS 66 CO #023898</b>	<b>1501 S LEWIS</b>	<b>12-12</b>
<b>GENERAL WIRE &amp; SUPPLY CO</b>	<b>1800 S 81 ST WEST AVE</b>	<b>15-11</b>
<b>FLO BEND INC</b>	<b>8635 W 21ST STR</b>	<b>16-11</b>
<b>EZ MART #685</b>	<b>9948 E 21ST</b>	<b>20-12</b>
<b>NOT LISTED</b>	<b>SE CORNER MEMORIAL &amp; 21</b>	<b>20-12</b>
<b>TULSA AUTO WORLD</b>	<b>7822 E 21</b>	<b>20-12</b>
<b>PLANTS 11 &amp; 15 - RIVERSIDE</b>	<b>431 W 23RD STR</b>	<b>24-12</b>
<b>CITY OF TULSA EMD</b>	<b>450 W 23RD ST</b>	<b>24-12</b>
<b>CITY OF TULSA/EQUIPMENT MGR.DE</b>	<b>450 WE 23RD ST</b>	<b>24-12</b>
<b>FORMER FINA SERVICE STATION</b>	<b>SW 23RD AT MAYBELLE AVE</b>	<b>25-12</b>



## EXECUTIVE SUMMARY

<u>Site</u>	<u>Address</u>	<u>Map ID</u>
<b>CITY OF TULSA</b>	<b>2317 S JACKSON</b>	<b>25-12</b>
L E RADER INTENSIVE TREAT.	13323 W HWY 51	30-10
SCOOTERS CONVENIENCE STORE	12000 W HWY 51	30-10
<b>UNIFORM DIVISION SOUTHWEST</b>	<b>7515 S RIVERSIDE DRIVE</b>	<b>34-15,17</b>
<b>QUIKTRIP #70</b>	<b>8760 S LEWIS</b>	<b>35-17</b>
MID-CONTINENT/MIDCO CONCRETE C	1901 EAST K PLACE	36-17
<b>HILLCREST MEDICAL CENTER</b>	<b>707 EAST MAIN</b>	<b>37-17</b>
GIT N GO #110	2809 E 101 ST SOUTH	38-17
<b>BIXBY PLANT #1</b>	<b>14101 S MEMORIAL DR</b>	<b>40-19,23</b>
<b>PLANT 6 - BIXBY</b>	<b>1/4 MI W OF MEMORIAL ON</b>	<b>41-23</b>

### VCP: Voluntary Cleanup Site Inventory.

A review of the VCP list, as provided by EDR, and dated 09/14/2004 has revealed that there are 3 VCP sites within the searched area.

<u>Site</u>	<u>Address</u>	<u>Map ID</u>
SAND SPRINGS HOME	515 S. 25TH WEST AVE.	2-6
ELECTRONIC CHEMICALS, INC.	5201 W. 21ST ST.	18-11
OZARK MAHONING	5101 W. 21ST ST.	18-11

### FEDERAL ASTM SUPPLEMENTAL

**RODS:** Record of Decision. ROD documents mandate a permanent remedy at an NPL (Superfund) site containing technical and health information to aid the cleanup.

A review of the ROD list, as provided by EDR, has revealed that there are 2 ROD sites within the searched area.

<u>Site</u>	<u>Address</u>	<u>Map ID</u>
<b>SAND SPRINGS PETROCHEM COM</b>	<b>2301 S ADAMS RD</b>	<b>22-10</b>
<b>COMPASS INDUSTRIES (AVERY DRIV</b>	<b>7600 W 26TH ST</b>	<b>29-11</b>

**Delisted NPL:** The National Oil and Hazardous Substances Pollution Contingency Plan (NCP) establishes the criteria that the EPA uses to delete sites from the NPL. In accordance with 40 CFR 300.425.(e), sites may be deleted from the NPL where no further response is appropriate.

A review of the Delisted NPL list, as provided by EDR, and dated 07/30/2004 has revealed that there are 2 Delisted NPL sites within the searched area.

<u>Site</u>	<u>Address</u>	<u>Map ID</u>
<b>SAND SPRINGS PETROCHEM COM</b>	<b>2301 S ADAMS RD</b>	<b>22-10</b>
<b>COMPASS INDUSTRIES (AVERY DRIV</b>	<b>7600 W 26TH ST</b>	<b>29-11</b>

## EXECUTIVE SUMMARY

**Mines:** Mines Master Index File. The source of this database is the Dept. of Labor, Mine Safety and Health Administration.

A review of the MINES list, as provided by EDR, and dated 06/04/2004 has revealed that there are 7 MINES sites within the searched area.

<u>Site</u>	<u>Address</u>	<u>Map ID</u>
MOHAWK ROCK AND SAND COMP		10-9,10
CUMMINS CONSTRUCTION CO I		13-10
TULSA SAND COMPANY, INC.		23-10
SAND SPRINGS SAND & GRAVE		26-10
MOHAWK ROCK AND SAND COMP		28-10
WARBONNET SAND CO		39-17,18
ANCHOR STONE CO		39-17,18

**Indian Lands:** This map layer portrays Indian administered lands of the United States that have any area equal to or greater than 640 acres.

A review of the INDIAN RESERV list, as provided by EDR, has revealed that there is 1 INDIAN RESERV site within the searched area.

<u>Site</u>	<u>Address</u>	<u>Map ID</u>
OSAGE INDIAN RESERVATION		0-2,3,4,5,6

**Federal Lands:** Consists of federally owned or administered lands, administered by the Department of Defense, that have any area equal to or greater than 640 acres of the United States, Puerto Rico, and the U.S. Virgin Islands.

A review of the DOD list, as provided by EDR, and dated 10/01/2003 has revealed that there is 1 DOD site within the searched area.

<u>Site</u>	<u>Address</u>	<u>Map ID</u>
KEYSTONE LAKE		0-1,2,7,8

### BROWNFIELDS DATABASES

A review of the Brownfields list, as provided by EDR, and dated 07/06/2004 has revealed that there are 2 Brownfields sites within the searched area.

<u>Site</u>	<u>Address</u>	<u>Map ID</u>
<b>ELECTRONIC CHEMICALS, INC.</b>	<b>5201 W. 21ST STREET</b>	<b>18-11</b>
OZARK MAHONING COMPANY	5101 W. 21ST STREET	18-11

## EXECUTIVE SUMMARY

**VCP:** Voluntary Cleanup Site Inventory.

A review of the VCP list, as provided by EDR, and dated 09/14/2004 has revealed that there are 3 VCP sites within the searched area.

<u>Site</u>	<u>Address</u>	<u>Map ID</u>
SAND SPRINGS HOME	515 S. 25TH WEST AVE.	2-6
ELECTRONIC CHEMICALS, INC.	5201 W. 21ST ST.	18-11
OZARK MAHONING	5101 W. 21ST ST.	18-11

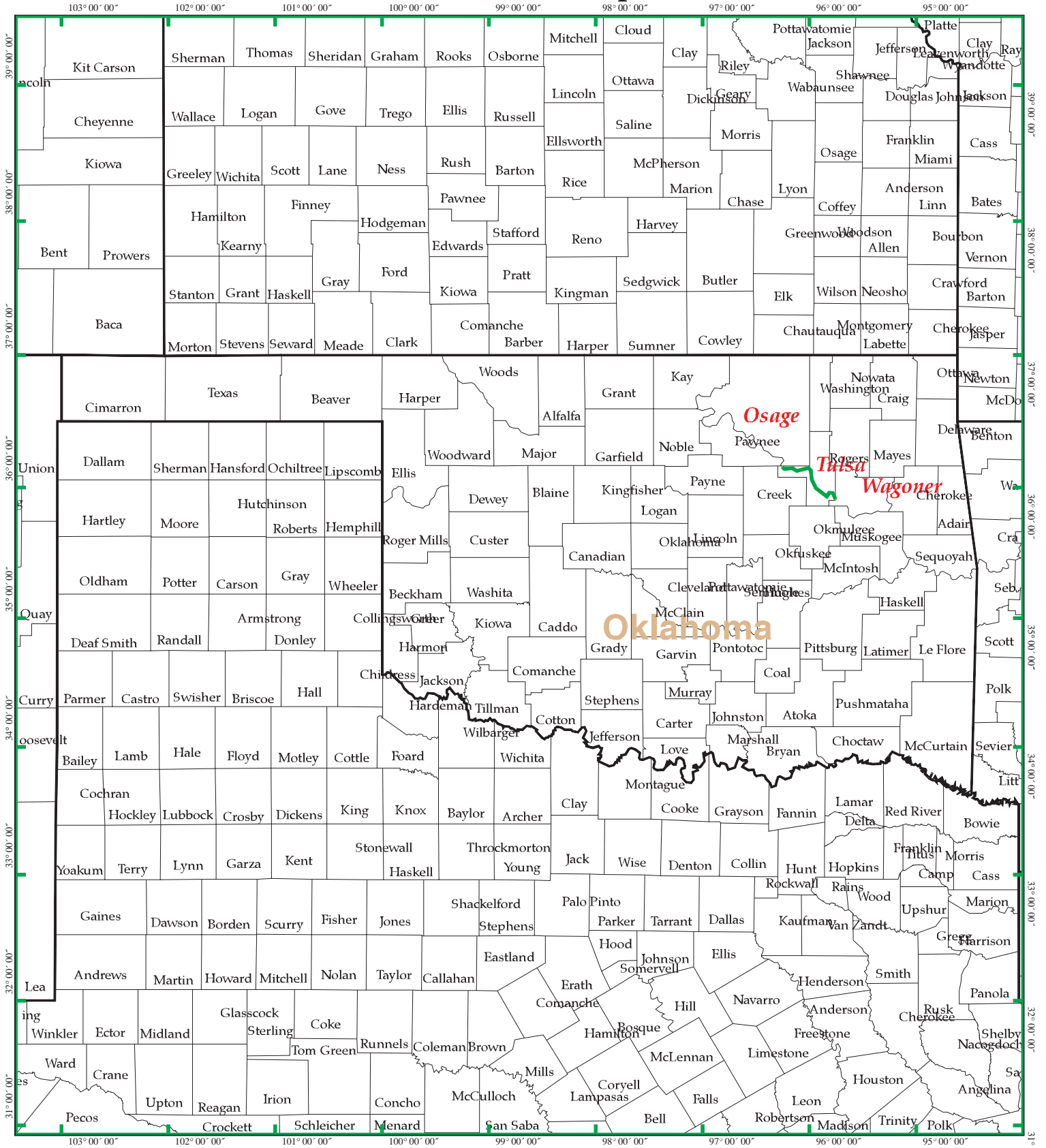
## **EXECUTIVE SUMMARY**

Please refer to the end of the findings report for unmapped orphan sites due to poor or inadequate address information.

## **Section 1**

# **Overview and Key Map**

# Overview Map

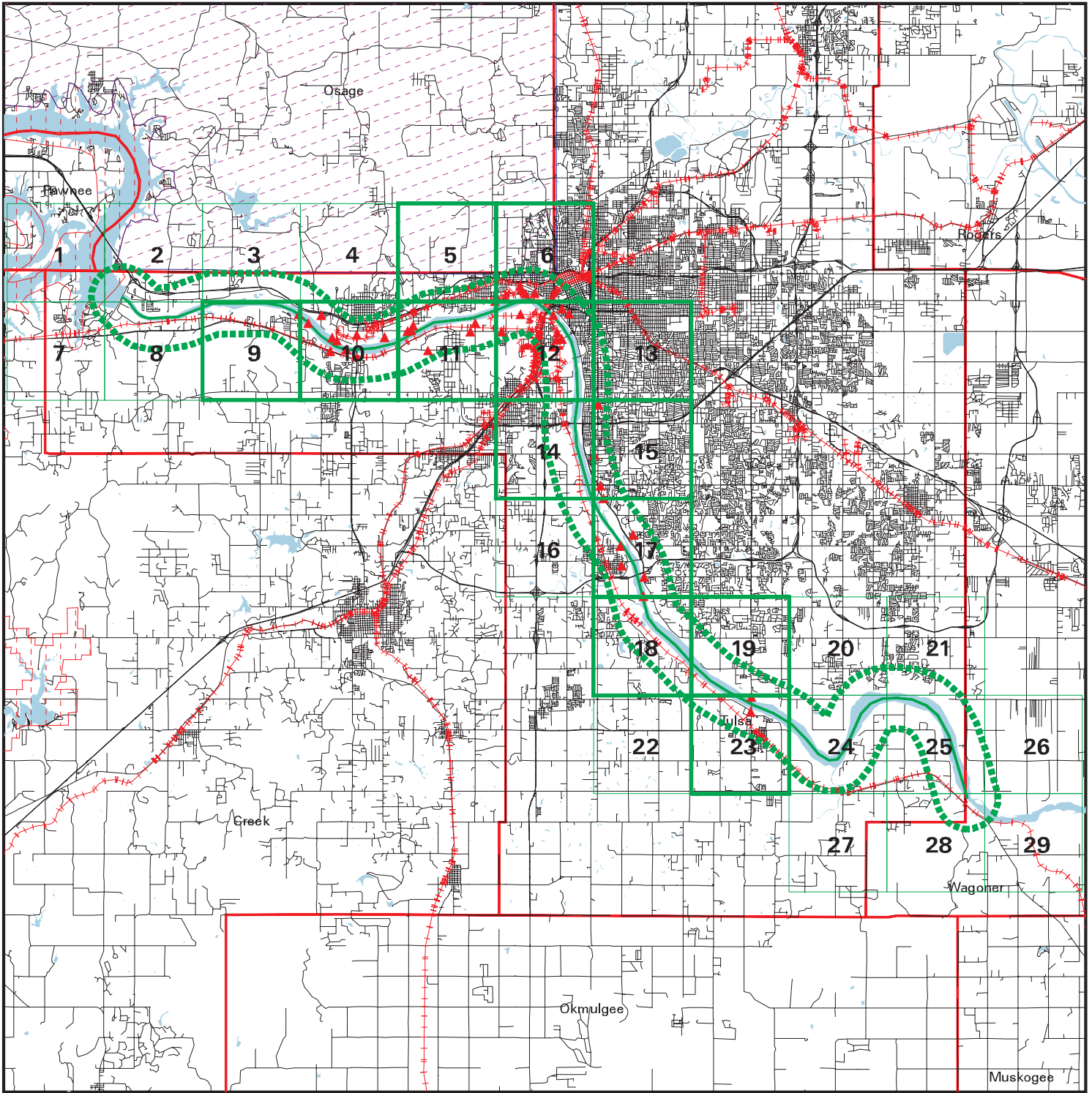


EDR DataMap – Environmental Atlas

## Arkansas River Master Plan



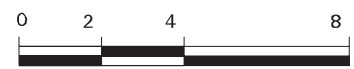
# Key Map



## EDR DataMap – Environmental Atlas Arkansas River Master Plan

### Legend

- |                   |                |             |                         |              |
|-------------------|----------------|-------------|-------------------------|--------------|
| Roads             | Waterways      | Powerlines  | Water                   | Listed Sites |
| Major Roads       | Railroads      | Pipelines   | Superfund Sites         |              |
| Contour Lines     | Study Boundary | Fault Lines | Indian Reservations BIA |              |
| Federal DOD Sites |                |             |                         |              |



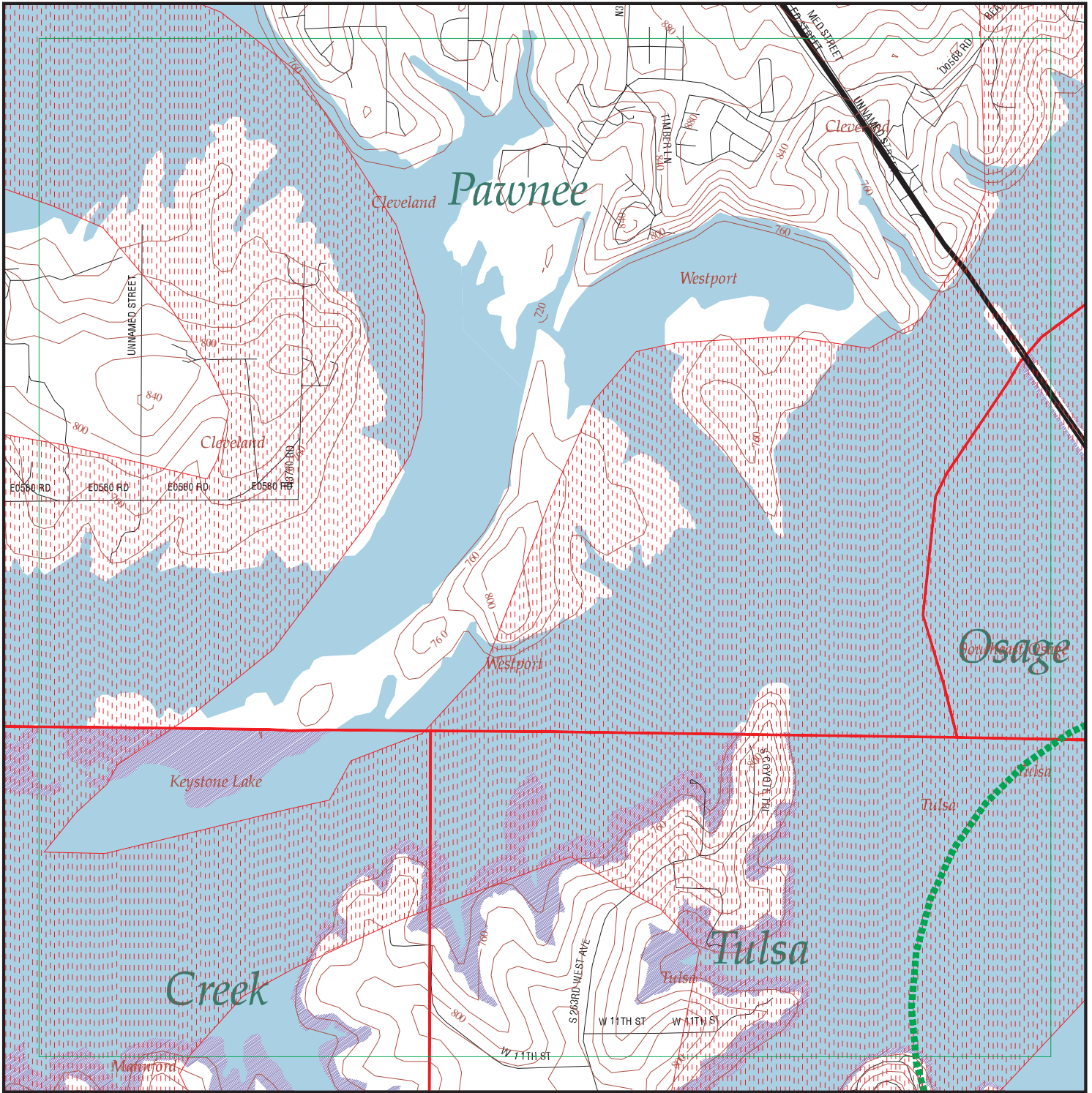
Scale in Miles

**Section 2**

**Focus Maps and  
Findings**



# Focus Map 1



## EDR DataMap – Environmental Atlas Arkansas River Master Plan

### Legend

- |                    |                   |             |                         |              |
|--------------------|-------------------|-------------|-------------------------|--------------|
| Roads              | Waterways         | Powerlines  | Water                   | Listed Sites |
| Major Roads        | Railroads         | Pipelines   | Superfund Sites         |              |
| Contour Lines      | Study Boundary    | Fault Lines | Indian Reservations BIA |              |
| 100-Yr Flood Zones | Federal DOD Sites |             |                         |              |



Scale in Miles

FOCUS MAP 1 SUMMARY

<u>Database</u>	<u>Total Plotted</u>
<b><u>FEDERAL ASTM STANDARD</u></b>	
NPL	0
Proposed NPL	0
CERCLIS	0
CERC-NFRAP	0
CORRACTS	0
RCRIS-TSD	0
RCRIS Lg. Quan. Gen.	0
RCRIS Sm. Quan. Gen.	0
ERNS	0
<b><u>STATE ASTM STANDARD</u></b>	
SHWS	0
State Landfill	0
LUST	0
UST	0
VCP	0
INDIAN LUST	0
INDIAN UST	0
<b><u>FEDERAL ASTM SUPPLEMENTAL</u></b>	
CONSENT	0
ROD	0
Delisted NPL	0
FINDS	0
HMIRS	0
MLTS	0
MINES	0
NPL Liens	0
PADS	0
FUDS	0
UMTRA	0
ODI	0
INDIAN RESERV	0
DOD	1
RAATS	0
TRIS	0
TSCA	0
SSTS	0
FTTS	0
<b><u>STATE OR LOCAL ASTM SUPPLEMENTAL</u></b>	
AST	0
LAST	0

## FOCUS MAP 1 SUMMARY

<u>Database</u>	<u>Total Plotted</u>
OK Complaint	0
<b><u>EDR PROPRIETARY HISTORICAL DATABASES</u></b>	
Coal Gas	0
<b><u>BROWNFIELDS DATABASES</u></b>	
US BROWNFIELDS	0
Brownfields	0
VCP	0
INST CONTROL	0

### NOTES:

Sites may be listed in more than one database

MAP FINDINGS  
FOCUS MAP 1

<u>Map ID</u>	<u>Site</u>	<u>Database(s)</u>	<u>EPA ID Number</u>
---------------	-------------	--------------------	----------------------

**Coal Gas Site Search: No site was found in a search of Real Property Scan's ENVIROHAZ database.**

---

<b>DOD Region</b>	<b>KEYSTONE LAKE PAWNEE (County), OK</b>	<b>DOD</b>	<b>CDOD038152 N/A</b>
-----------------------	--	------------	---------------------------

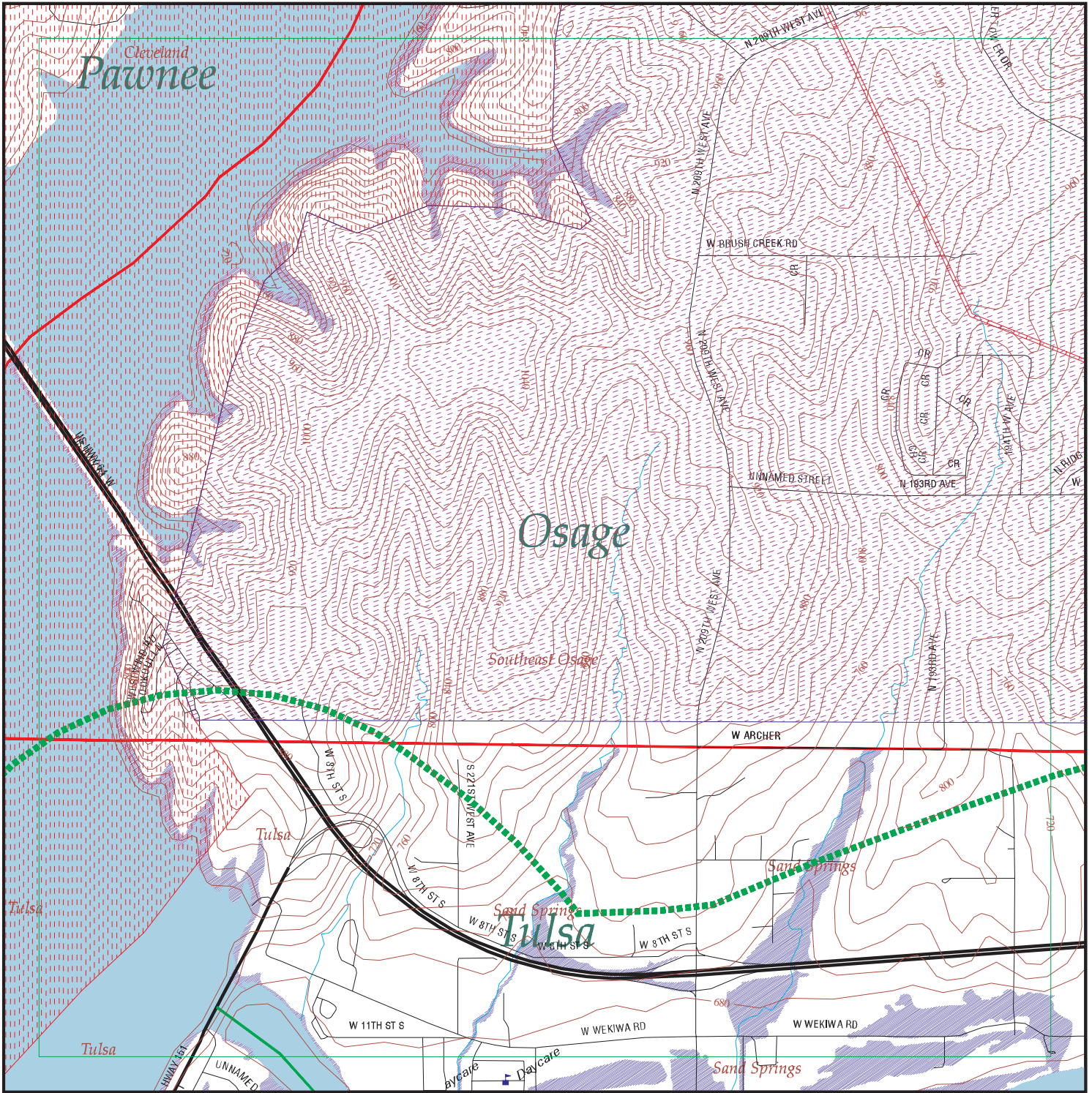
FEDERAL LANDS:

Feature 1:	Army Corps of Engineers DOD
Feature 2:	Not reported
Feature 3:	Not reported
Agency:	DOD
URL:	Not reported
Name 1:	Keystone Lake
Name 2:	Not reported
Name 3:	Not reported
State:	OK

FOCUS MAP 1 ORPHAN SUMMARY

City	EDR ID	Site Name	Site Address	Zip	Database(s)
CLEVELAND	S103313057	EZ MART #563	HWY 64 SOUTH OF CLEVELAND	74020	LUST
CLEVELAND	U001885357	DONNA GILMORE	HWY 64	74020	UST
CLEVELAND	U001885373	RICHCO CORPORATION	HWY 64 S	74020	UST
CLEVELAND	U003242279	EZ MART #563	HWY 64 S OF CLEVELAND, ( NW 4-27, 21-8)	74020	UST
CLEVELAND	U001885359	BILLY-B	6MI S CLEVELAND HWY 64 SEE FILE FOR LEGAL DESCRIPT	74020	UST
CLEVELAND	U001231076	PAINT AND SANDBLASTING FACILITY	5 1/2 M W OF CLEVELAND ON HWY 64	74020	UST
CLEVELAND	1000890670	SHAW WORD INDUSTRIES FABRICATORS, INC.	5M W ON HWY 64	74020	FINDS, RCRIS-LQG
CLEVELAND	U001885361	KEYSTONE TRUCK STOP	4.5 MI W KEYSTONE DAM HWY 64	74020	UST
CLEVELAND	U001885367	TANK 'N TUMMY #1	13 MI W OF SAND SPRINGS ON HWY 6	74020	UST
MANNFORD	U001225167	MANNFORD PIT STOP	HWY #51 COUNTY ROAD	74044	LUST, UST
MANNFORD	1000193859	READY TANK COMPANY	HWY 48 (3 MI S OF 48)	74044	RCRIS-SQG, FINDS
MANNFORD	1000127697	SAM PHILLIPS DX SERVICE STA	HWY 51 & COUNTY RD	74044	RCRIS-SQG, FINDS
MANNFORD	S103313157	FULL SERVICE GASOLINE	HWY 51 WEST	74044	LUST
MANNFORD	U001225300	JIFFY TRIP #20	HWY 51 & COONROD RD	74044	UST
MANNFORD	U001882479	WHAT A DEAL	HWY 51 & PHELPS ROAD	74044	UST
MANNFORD	U001225227	FULL SERVICE GASOLINE	P.O. BOX 87, RT 1 HWY 51 WEST	74044	UST
MANNFORD	U003799824	TRANSPORTATION BUS MAINTENANCE FACILITY	100 GREEN VALLEY DRIVE	74044	UST
SAND SPRINGS	U001886611	KEYSTONE PROJECT OFFICE	ROUTE 1 BOX 100	74063	UST
SAND SPRINGS	U001886809	OKLAHOMA DEPT OF TRANSPORTATION	145TH W AVE & HWY 51	74063	UST
SAND SPRINGS	U001233493	NEAL R. MCCOLLOUGH	RT 2 BOX 41 A 14113 W 41	74063	UST
SAND SPRINGS	U001233534	KEITH SCHULTZ	RT 2 BOX 41, 14111 WEST 41TH ST.	74063	UST
SAND SPRINGS	U001232945	KEYSTONE PUBLIC SCHOOL	RT 3 BOX 900	74063	UST
SAND SPRINGS	U001885270	ANDERSON ELEMENTARY SCHOOL	RT. 5 BOX 161	74063	LUST, UST
SAND SPRINGS	1004578502	US ARMY COE KEYSTONE POWERHOUSE	HWY 51 8M W	74063	RCRIS-SQG, FINDS
SAND SPRINGS	U001886773	HISSOM MEMORIAL CENTER	13805 W 51ST HWY	74063	UST
SAND SPRINGS	1000410717	SOUTHWESTERN PORCELAIN INC	HWY 64 S	74063	RCRIS-SQG, FINDS
SAND SPRINGS	1004768730	WAL-MART STORE # 838	3829 S HWY 97	74063	RCRIS-SQG, FINDS
SAND SPRINGS	1006817651	WAL-MART SUPERCENTER # 0838	220 S HWY 97	74063	RCRIS-SQG, FINDS
SAND SPRINGS	U001886835	QUIKTRIP #23	18 S HWY 97 (200 S WILSON)	74063	UST
SAND SPRINGS	1004769019	KEYSTONE EQUIP CO	1100 W KEYSTONE EXPWY	74063	RCRIS-SQG, FINDS
SAND SPRINGS	1003873788	SHELL CREEK SANITARY LANDFILL	1 MI N HWY 64 ON 177 W AVE	74063	CERC-NFRAP
SAND SPRINGS	1003875825	AMERICAN SMELTING AND REFINING	SOUTH WILSON AVE. HWY 97	74063	CERC-NFRAP

# Focus Map 2



## EDR DataMap – Environmental Atlas Arkansas River Master Plan

### Legend

- |                    |                   |             |                         |              |
|--------------------|-------------------|-------------|-------------------------|--------------|
| Roads              | Waterways         | Powerlines  | Water                   | Listed Sites |
| Major Roads        | Railroads         | Pipelines   | Superfund Sites         |              |
| Contour Lines      | Study Boundary    | Fault Lines | Indian Reservations BIA |              |
| 100-Yr Flood Zones | Federal DOD Sites |             |                         |              |



Scale in Miles

FOCUS MAP 2 SUMMARY

<u>Database</u>	<u>Total Plotted</u>
<b><u>FEDERAL ASTM STANDARD</u></b>	
NPL	0
Proposed NPL	0
CERCLIS	0
CERC-NFRAP	0
CORRACTS	0
RCRIS-TSD	0
RCRIS Lg. Quan. Gen.	0
RCRIS Sm. Quan. Gen.	0
ERNS	0
<b><u>STATE ASTM STANDARD</u></b>	
SHWS	0
State Landfill	0
LUST	0
UST	0
VCP	0
INDIAN LUST	0
INDIAN UST	0
<b><u>FEDERAL ASTM SUPPLEMENTAL</u></b>	
CONSENT	0
ROD	0
Delisted NPL	0
FINDS	0
HMIRS	0
MLTS	0
MINES	0
NPL Liens	0
PADS	0
FUDS	0
UMTRA	0
ODI	0
INDIAN RESERV	1
DOD	1
RAATS	0
TRIS	0
TSCA	0
SSTS	0
FTTS	0
<b><u>STATE OR LOCAL ASTM SUPPLEMENTAL</u></b>	
AST	0
LAST	0

## FOCUS MAP 2 SUMMARY

<u>Database</u>	<u>Total Plotted</u>
OK Complaint	0
<b><u>EDR PROPRIETARY HISTORICAL DATABASES</u></b>	
Coal Gas	0
<b><u>BROWNFIELDS DATABASES</u></b>	
US BROWNFIELDS	0
Brownfields	0
VCP	0
INST CONTROL	0

### NOTES:

Sites may be listed in more than one database



MAP FINDINGS  
FOCUS MAP 2

Map ID	Site	Database(s)	EPA ID Number
--------	------	-------------	---------------

**Coal Gas Site Search: No site was found in a search of Real Property Scan's ENVIROHAZ database.**

<b>DOD Region</b>	<b>KEYSTONE LAKE PAWNEE (County), OK</b>	<b>DOD</b>	<b>CDOD038152 N/A</b>
-----------------------	--	------------	---------------------------

FEDERAL LANDS:

Feature 1:	Army Corps of Engineers DOD
Feature 2:	Not reported
Feature 3:	Not reported
Agency:	DOD
URL:	Not reported
Name 1:	Keystone Lake
Name 2:	Not reported
Name 3:	Not reported
State:	OK

<b>IND RES Region</b>	<b>OSAGE INDIAN RESERVATION OSAGE (County), OK</b>	<b>INDIAN RESERV</b>	<b>CIND000381 N/A</b>
---------------------------	--	----------------------	---------------------------

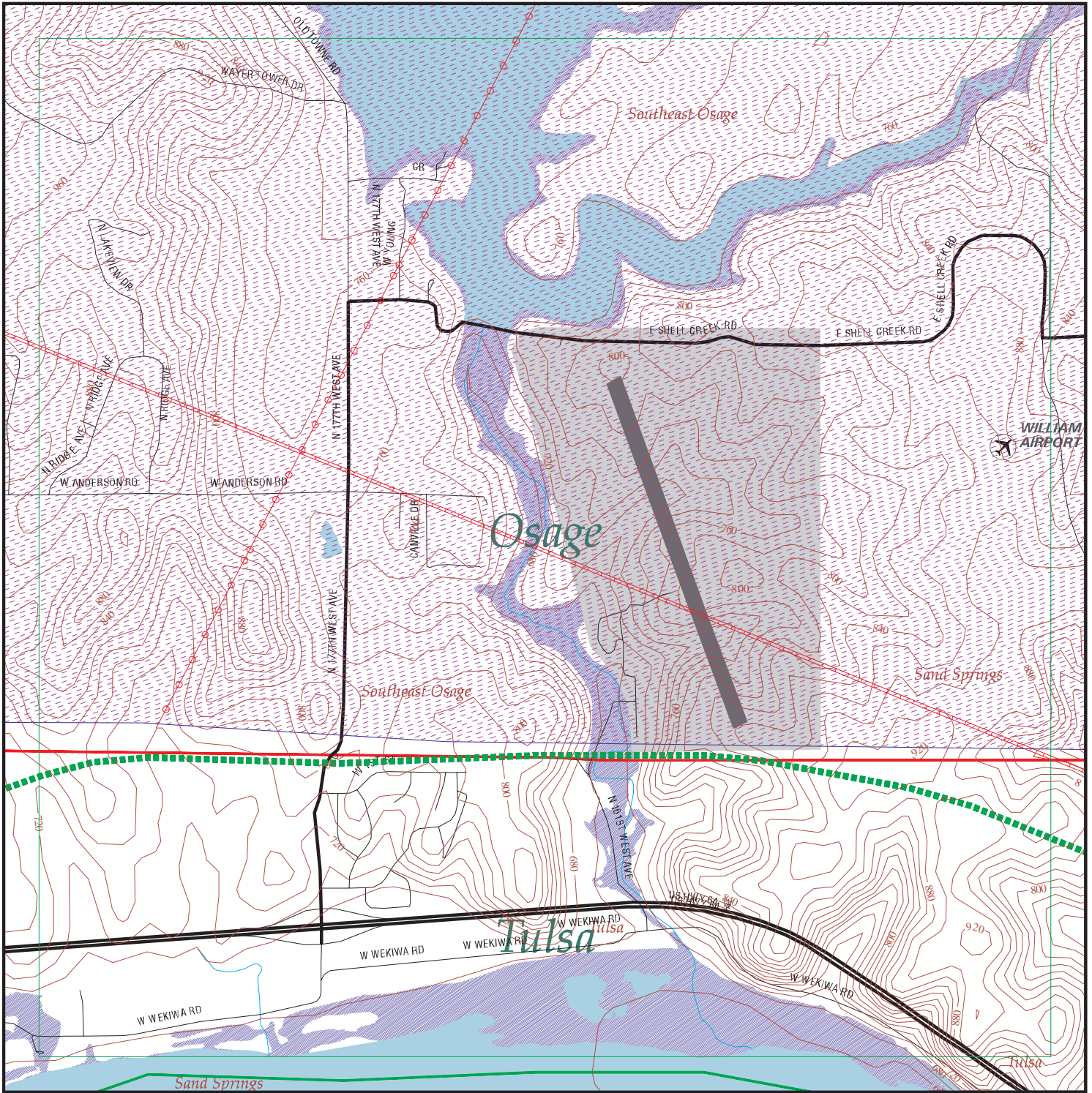
FEDERAL INDIAN SITES:

Feature 1 :	Indian Reservations BIA
Feature 2 :	Not reported
Feature 3 :	Not reported
Agency :	BIA
URL :	Not reported
Name 1 :	Osage Indian Reservation
Name 2 :	Not reported
Name 3 :	Not reported
State :	OK

FOCUS MAP 2 ORPHAN SUMMARY

City	EDR ID	Site Name	Site Address	Zip	Database(s)
CLEVELAND	S103313057	EZ MART #563	HWY 64 SOUTH OF CLEVELAND	74020	LUST
CLEVELAND	U001885357	DONNA GILMORE	HWY 64	74020	UST
CLEVELAND	U001885373	RICHCO CORPORATION	HWY 64 S	74020	UST
CLEVELAND	U003242279	EZ MART #563	HWY 64 S OF CLEVELAND, ( NW 4-27, 21-8)	74020	UST
CLEVELAND	U001885359	BILLY-B	6MI S CLEVELAND HWY 64 SEE FILE FOR LEGAL DESCRIPT	74020	UST
CLEVELAND	U001231076	PAINT AND SANDBLASTING FACILITY	5 1/2 M W OF CLEVELAND ON HWY 64	74020	UST
CLEVELAND	1000890670	SHAW WORD INDUSTRIES FABRICATORS, INC.	5M W ON HWY 64	74020	FINDS, RCRIS-LQG
CLEVELAND	U001885361	KEYSTONE TRUCK STOP	4.5 MI W KEYSTONE DAM HWY 64	74020	UST
CLEVELAND	U001885367	TANK 'N TUMMY #1	13 MI W OF SAND SPRINGS ON HWY 6	74020	UST
SAND SPRINGS	U001886611	KEYSTONE PROJECT OFFICE	ROUTE 1 BOX 100	74063	UST
SAND SPRINGS	U001886809	OKLAHOMA DEPT OF TRANSPORTATION	145TH W AVE & HWY 51	74063	UST
SAND SPRINGS	U001233493	NEAL R. MCCOLLOUGH	RT 2 BOX 41 A 14113 W 41	74063	UST
SAND SPRINGS	U001233534	KEITH SCHULTZ	RT 2 BOX 41, 14111 WEST 41TH ST.	74063	UST
SAND SPRINGS	U001232945	KEYSTONE PUBLIC SCHOOL	RT 3 BOX 900	74063	UST
SAND SPRINGS	U001885270	ANDERSON ELEMENTARY SCHOOL	RT. 5 BOX 161	74063	LUST, UST
SAND SPRINGS	1004578502	US ARMY COE KEYSTONE POWERHOUSE	HWY 51 8M W	74063	RCRIS-SQG, FINDS
SAND SPRINGS	U001886773	HISSOM MEMORIAL CENTER	13805 W 51ST HWY	74063	UST
SAND SPRINGS	1000410717	SOUTHWESTERN PORCELAIN INC	HWY 64 S	74063	RCRIS-SQG, FINDS
SAND SPRINGS	1004768730	WAL-MART STORE # 838	3829 S HWY 97	74063	RCRIS-SQG, FINDS
SAND SPRINGS	1006817651	WAL-MART SUPERCENTER # 0838	220 S HWY 97	74063	RCRIS-SQG, FINDS
SAND SPRINGS	U001886835	QUIKTRIP #23	18 S HWY 97 (200 S WILSON)	74063	UST
SAND SPRINGS	1003873788	SHELL CREEK SANITARY LANDFILL	1 MI N HWY 64 ON 177 W AVE	74063	CERC-NFRAP
SAND SPRINGS	1003875825	AMERICAN SMELTING AND REFINING	SOUTH WILSON AVE. HWY 97	74063	CERC-NFRAP

# Focus Map 3



## EDR DataMap – Environmental Atlas Arkansas River Master Plan

### Legend

- |                    |                   |             |                         |              |
|--------------------|-------------------|-------------|-------------------------|--------------|
| Roads              | Waterways         | Powerlines  | Water                   | Listed Sites |
| Major Roads        | Railroads         | Pipelines   | Superfund Sites         |              |
| Contour Lines      | Study Boundary    | Fault Lines | Indian Reservations BIA |              |
| 100-Yr Flood Zones | Federal DOD Sites |             |                         |              |



Scale in Miles

FOCUS MAP 3 SUMMARY

<u>Database</u>	<u>Total Plotted</u>
<b><u>FEDERAL ASTM STANDARD</u></b>	
NPL	0
Proposed NPL	0
CERCLIS	0
CERC-NFRAP	0
CORRACTS	0
RCRIS-TSD	0
RCRIS Lg. Quan. Gen.	0
RCRIS Sm. Quan. Gen.	0
ERNS	0
<b><u>STATE ASTM STANDARD</u></b>	
SHWS	0
State Landfill	0
LUST	0
UST	0
VCP	0
INDIAN LUST	0
INDIAN UST	0
<b><u>FEDERAL ASTM SUPPLEMENTAL</u></b>	
CONSENT	0
ROD	0
Delisted NPL	0
FINDS	0
HMIRS	0
MLTS	0
MINES	0
NPL Liens	0
PADS	0
FUDS	0
UMTRA	0
ODI	0
INDIAN RESERV	1
DOD	0
RAATS	0
TRIS	0
TSCA	0
SSTS	0
FTTS	0
<b><u>STATE OR LOCAL ASTM SUPPLEMENTAL</u></b>	
AST	0
LAST	0

## FOCUS MAP 3 SUMMARY

<u>Database</u>	<u>Total Plotted</u>
OK Complaint	0
<b><u>EDR PROPRIETARY HISTORICAL DATABASES</u></b>	
Coal Gas	0
<b><u>BROWNFIELDS DATABASES</u></b>	
US BROWNFIELDS	0
Brownfields	0
VCP	0
INST CONTROL	0

### NOTES:

Sites may be listed in more than one database

MAP FINDINGS  
FOCUS MAP 3

<u>Map ID</u>	<u>Site</u>	<u>Database(s)</u>	<u>EPA ID Number</u>
---------------	-------------	--------------------	----------------------

**Coal Gas Site Search: No site was found in a search of Real Property Scan's ENVIROHAZ database.**

---

<b>IND RES Region</b>	<b>OSAGE INDIAN RESERVATION OSAGE (County), OK</b>	<b>INDIAN RESERV</b>	<b>CIND000381 N/A</b>
---------------------------	--	----------------------	---------------------------

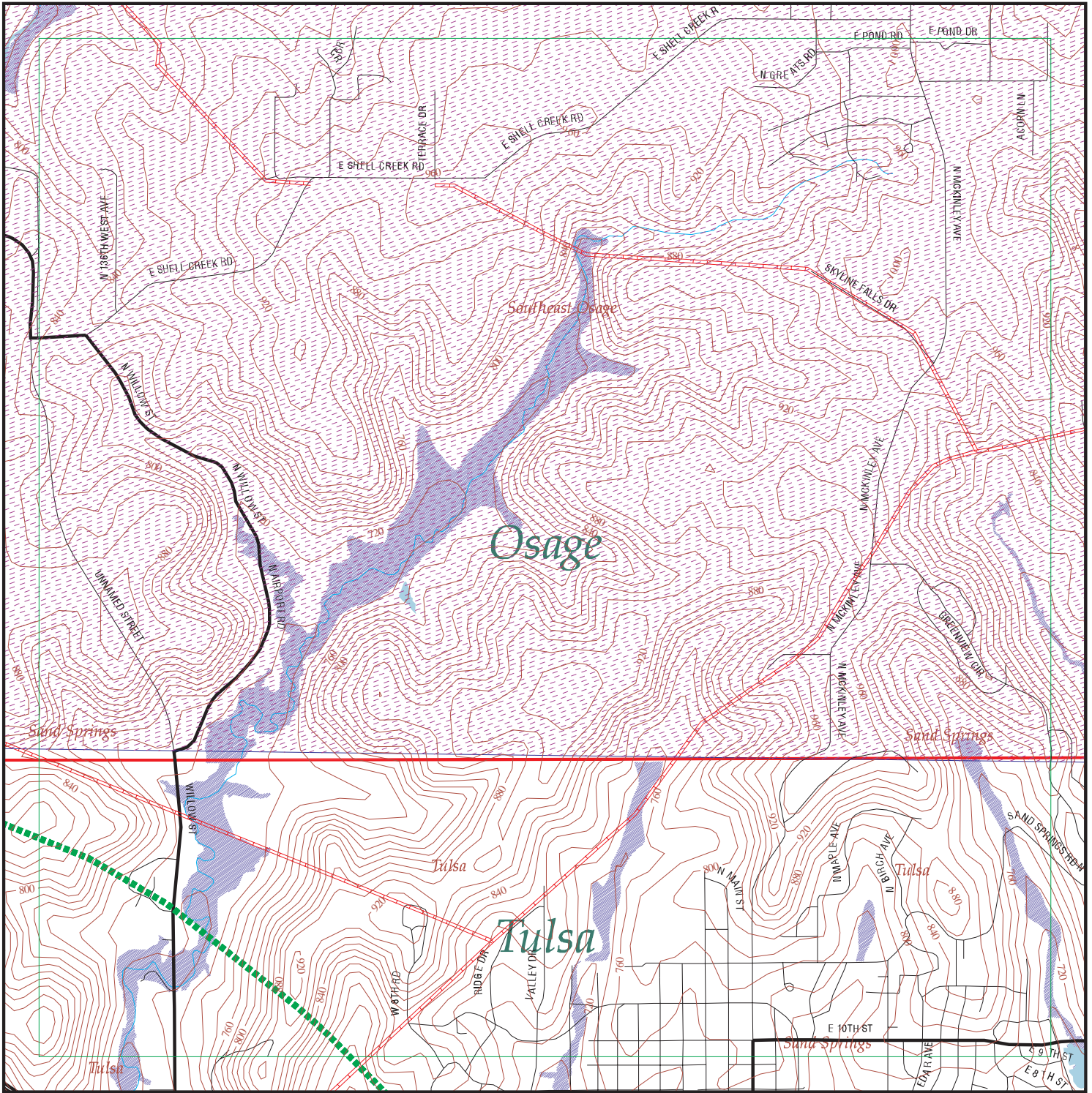
FEDERAL INDIAN SITES:

Feature 1 :	Indian Reservations BIA
Feature 2 :	Not reported
Feature 3 :	Not reported
Agency :	BIA
URL :	Not reported
Name 1 :	Osage Indian Reservation
Name 2 :	Not reported
Name 3 :	Not reported
State :	OK

FOCUS MAP 3 ORPHAN SUMMARY

City	EDR ID	Site Name	Site Address	Zip	Database(s)
SAND SPRINGS	U001886611	KEYSTONE PROJECT OFFICE	ROUTE 1 BOX 100	74063	UST
SAND SPRINGS	U001886809	OKLAHOMA DEPT OF TRANSPORTATION	145TH W AVE & HWY 51	74063	UST
SAND SPRINGS	U001233493	NEAL R. MCCOLLOUGH	RT 2 BOX 41 A 14113 W 41	74063	UST
SAND SPRINGS	U001233534	KEITH SCHULTZ	RT 2 BOX 41, 14111 WEST 41TH ST.	74063	UST
SAND SPRINGS	U001232945	KEYSTONE PUBLIC SCHOOL	RT 3 BOX 900	74063	UST
SAND SPRINGS	U001885270	ANDERSON ELEMENTARY SCHOOL	RT. 5 BOX 161	74063	LUST, UST
SAND SPRINGS	1004578502	US ARMY COE KEYSTONE POWERHOUSE	HWY 51 8M W	74063	RCRIS-SQG, FINDS
SAND SPRINGS	U001886773	HISSOM MEMORIAL CENTER	13805 W 51ST HWY	74063	UST
SAND SPRINGS	1000410717	SOUTHWESTERN PORCELAIN INC	HWY 64 S	74063	RCRIS-SQG, FINDS
SAND SPRINGS	1004768730	WAL-MART STORE # 838	3829 S HWY 97	74063	RCRIS-SQG, FINDS
SAND SPRINGS	1006817651	WAL-MART SUPERCENTER # 0838	220 S HWY 97	74063	RCRIS-SQG, FINDS
SAND SPRINGS	U001886835	QUIKTRIP #23	18 S HWY 97 (200 S WILSON)	74063	UST
SAND SPRINGS	1003873788	SHELL CREEK SANITARY LANDFILL	1 MI N HWY 64 ON 177 W AVE	74063	CERC-NFRAP
SAND SPRINGS	1000882619	QUIKTRIP STORE # 12C	4017 S OLD SAPULPA RD	74063	RCRIS-SQG, FINDS
SAND SPRINGS	1003875825	AMERICAN SMELTING AND REFINING	SOUTH WILSON AVE. HWY 97	74063	CERC-NFRAP

# Focus Map 4



## EDR DataMap – Environmental Atlas Arkansas River Master Plan

### Legend

- |                    |                   |             |                         |              |
|--------------------|-------------------|-------------|-------------------------|--------------|
| Roads              | Waterways         | Powerlines  | Water                   | Listed Sites |
| Major Roads        | Railroads         | Pipelines   | Superfund Sites         |              |
| Contour Lines      | Study Boundary    | Fault Lines | Indian Reservations BIA |              |
| 100-Yr Flood Zones | Federal DOD Sites |             |                         |              |



Scale in Miles



FOCUS MAP 4 SUMMARY

<u>Database</u>	<u>Total Plotted</u>
<b><u>FEDERAL ASTM STANDARD</u></b>	
NPL	0
Proposed NPL	0
CERCLIS	0
CERC-NFRAP	0
CORRACTS	0
RCRIS-TSD	0
RCRIS Lg. Quan. Gen.	0
RCRIS Sm. Quan. Gen.	0
ERNS	0
<b><u>STATE ASTM STANDARD</u></b>	
SHWS	0
State Landfill	0
LUST	0
UST	0
VCP	0
INDIAN LUST	0
INDIAN UST	0
<b><u>FEDERAL ASTM SUPPLEMENTAL</u></b>	
CONSENT	0
ROD	0
Delisted NPL	0
FINDS	0
HMIRS	0
MLTS	0
MINES	0
NPL Liens	0
PADS	0
FUDS	0
UMTRA	0
ODI	0
INDIAN RESERV	1
DOD	0
RAATS	0
TRIS	0
TSCA	0
SSTS	0
FTTS	0
<b><u>STATE OR LOCAL ASTM SUPPLEMENTAL</u></b>	
AST	0
LAST	0

## FOCUS MAP 4 SUMMARY

<u>Database</u>	<u>Total Plotted</u>
OK Complaint	0
<b><u>EDR PROPRIETARY HISTORICAL DATABASES</u></b>	
Coal Gas	0
<b><u>BROWNFIELDS DATABASES</u></b>	
US BROWNFIELDS	0
Brownfields	0
VCP	0
INST CONTROL	0

**NOTES:**

Sites may be listed in more than one database

MAP FINDINGS  
FOCUS MAP 4

<u>Map ID</u>	<u>Site</u>	<u>Database(s)</u>	<u>EPA ID Number</u>
---------------	-------------	--------------------	----------------------

**Coal Gas Site Search: No site was found in a search of Real Property Scan's ENVIROHAZ database.**

---

<b>IND RES Region</b>	<b>OSAGE INDIAN RESERVATION OSAGE (County), OK</b>	<b>INDIAN RESERV</b>	<b>CIND000381 N/A</b>
---------------------------	--	----------------------	---------------------------

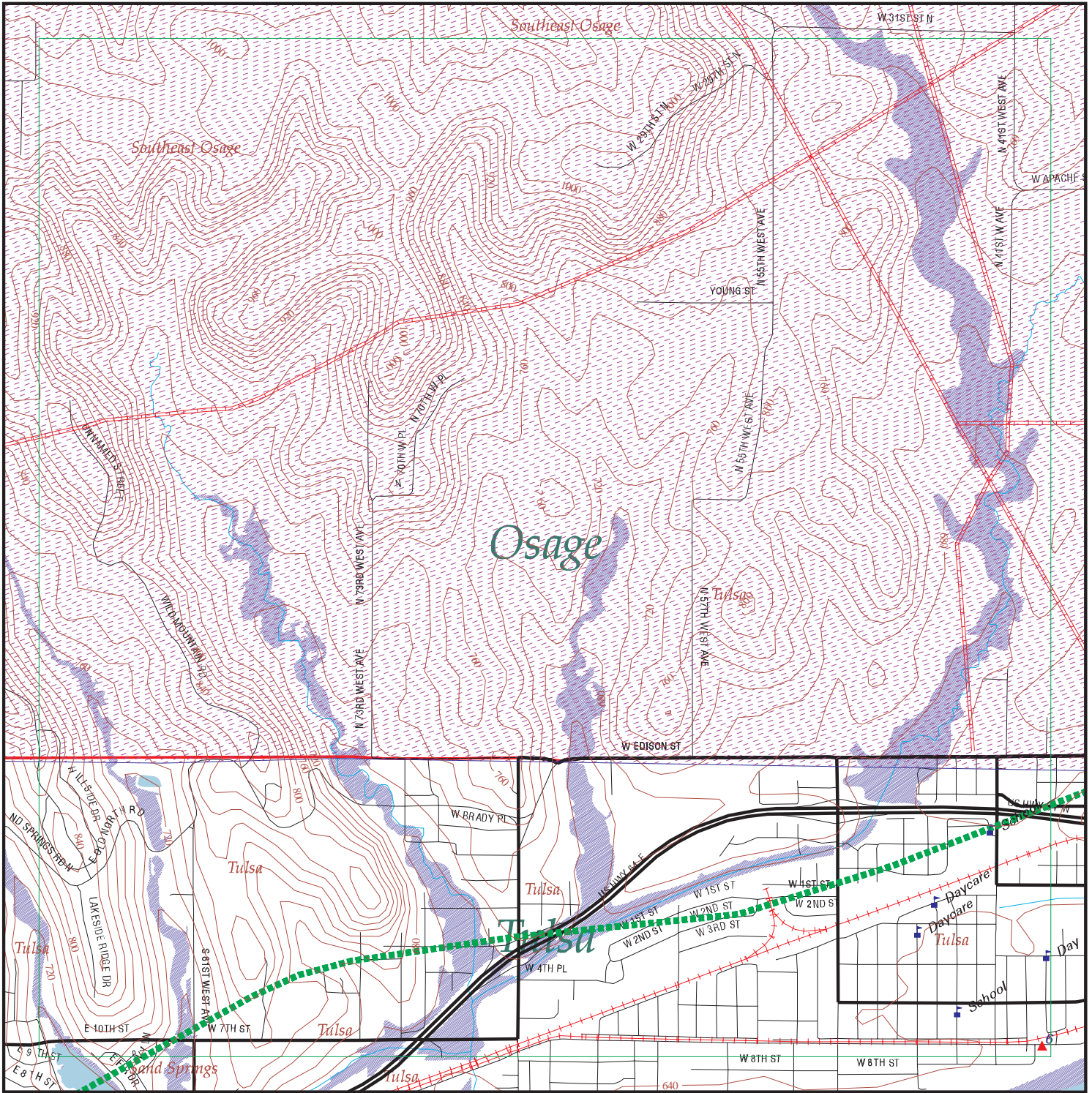
FEDERAL INDIAN SITES:

Feature 1 :	Indian Reservations BIA
Feature 2 :	Not reported
Feature 3 :	Not reported
Agency :	BIA
URL :	Not reported
Name 1 :	Osage Indian Reservation
Name 2 :	Not reported
Name 3 :	Not reported
State :	OK

FOCUS MAP 4 ORPHAN SUMMARY

City	EDR ID	Site Name	Site Address	Zip	Database(s)
SAND SPRINGS	U001886611	KEYSTONE PROJECT OFFICE	ROUTE 1 BOX 100	74063	UST
SAND SPRINGS	U001886809	OKLAHOMA DEPT OF TRANSPORTATION	145TH W AVE & HWY 51	74063	UST
SAND SPRINGS	U001233493	NEAL R. MCCOLLOUGH	RT 2 BOX 41 A 14113 W 41	74063	UST
SAND SPRINGS	U001233534	KEITH SCHULTZ	RT 2 BOX 41, 14111 WEST 41TH ST.	74063	UST
SAND SPRINGS	U001232945	KEYSTONE PUBLIC SCHOOL	RT 3 BOX 900	74063	UST
SAND SPRINGS	U001885270	ANDERSON ELEMENTARY SCHOOL	RT. 5 BOX 161	74063	LUST, UST
SAND SPRINGS	1004578502	US ARMY COE KEYSTONE POWERHOUSE	HWY 51 8M W	74063	RCRIS-SQG, FINDS
SAND SPRINGS	U001886773	HISSOM MEMORIAL CENTER	13805 W 51ST HWY	74063	UST
SAND SPRINGS	1000410717	SOUTHWESTERN PORCELAIN INC	HWY 64 S	74063	RCRIS-SQG, FINDS
SAND SPRINGS	1003875532	COMMANDER FINISHING COMPANY	226 ADAMS RD.	74063	CERC-NFRAP
SAND SPRINGS	1004769218	ULLRICH AVAITION INC	3128 N AIRPORT RD	74063	RCRIS-SQG, FINDS
SAND SPRINGS	U001230937	POGUE MUNICIPAL AIRPORT	3200 AIRPORT ROAD	74063	UST
SAND SPRINGS	1000882578	RESOURCE RECOVERY & REFINING CORP	END OF ADAMS ROAD	74063	RCRIS-SQG, FINDS
SAND SPRINGS	1004768730	WAL-MART STORE # 838	3829 S HWY 97	74063	RCRIS-SQG, FINDS
SAND SPRINGS	1006817651	WAL-MART SUPERCENTER # 0838	220 S HWY 97	74063	RCRIS-SQG, FINDS
SAND SPRINGS	U001886835	QUIKTRIP #23	18 S HWY 97 (200 S WILSON)	74063	UST
SAND SPRINGS	S106521832	KERR GLASS	INTERSECTION OF S. MAIN ST / 21ST ST.; S	74063	VCP
SAND SPRINGS	1004768663	A-1 RENTAL & SUPP INC	230 S MAIN	74063	RCRIS-SQG, FINDS
SAND SPRINGS	U001233897	KINDERGADEN CENTER	MORROW ROAD & WILSON ROAD	74063	UST
SAND SPRINGS	1003873788	SHELL CREEK SANITARY LANDFILL	1 MI N HWY 64 ON 177 W AVE	74063	CERC-NFRAP
SAND SPRINGS	1000294316	LB & M OIL CO	4.5M S OF SAND SPRINGS	74063	RCRIS-SQG, FINDS
SAND SPRINGS	1000882619	QUIKTRIP STORE # 12C	4017 S OLD SAPULPA RD	74063	RCRIS-SQG, FINDS
SAND SPRINGS	U001886488	SOONER PIPE & SUPPLY CORPORATION	SAND SPRINGS PIPE YARD 198 MORROW RD	74063	UST
SAND SPRINGS	U001886826	KINDERGARTEN CENTER	WILSON RD & OAK STR	74063	UST
SAND SPRINGS	1003875825	AMERICAN SMELTING AND REFINING	SOUTH WILSON AVE. HWY 97	74063	CERC-NFRAP

# Focus Map 5



## EDR DataMap – Environmental Atlas Arkansas River Master Plan

### Legend

- |                    |                   |             |                         |              |
|--------------------|-------------------|-------------|-------------------------|--------------|
| Roads              | Waterways         | Powerlines  | Water                   | Listed Sites |
| Major Roads        | Railroads         | Pipelines   | Superfund Sites         |              |
| Contour Lines      | Study Boundary    | Fault Lines | Indian Reservations BIA |              |
| 100-Yr Flood Zones | Federal DOD Sites |             |                         |              |



Scale in Miles

FOCUS MAP 5 SUMMARY

<u>Database</u>	<u>Total Plotted</u>
<b><u>FEDERAL ASTM STANDARD</u></b>	
NPL	0
Proposed NPL	0
CERCLIS	0
CERC-NFRAP	0
CORRACTS	0
RCRIS-TSD	0
RCRIS Lg. Quan. Gen.	0
RCRIS Sm. Quan. Gen.	0
ERNS	0
<b><u>STATE ASTM STANDARD</u></b>	
SHWS	0
State Landfill	0
LUST	1
UST	1
VCP	0
INDIAN LUST	0
INDIAN UST	0
<b><u>FEDERAL ASTM SUPPLEMENTAL</u></b>	
CONSENT	0
ROD	0
Delisted NPL	0
FINDS	0
HMIRS	0
MLTS	0
MINES	0
NPL Liens	0
PADS	0
FUDS	0
UMTRA	0
ODI	0
INDIAN RESERV	1
DOD	0
RAATS	0
TRIS	0
TSCA	0
SSTS	0
FTTS	0
<b><u>STATE OR LOCAL ASTM SUPPLEMENTAL</u></b>	
AST	0
LAST	0

FOCUS MAP 5 SUMMARY

<u>Database</u>	<u>Total Plotted</u>
OK Complaint	0
<b><u>EDR PROPRIETARY HISTORICAL DATABASES</u></b>	
Coal Gas	0
<b><u>BROWNFIELDS DATABASES</u></b>	
US BROWNFIELDS	0
Brownfields	0
VCP	0
INST CONTROL	0

NOTES:

Sites may be listed in more than one database

MAP FINDINGS  
FOCUS MAP 5

Map ID	Site	Database(s)	EPA ID Number
--------	------	-------------	---------------

**Coal Gas Site Search: No site was found in a search of Real Property Scan's ENVIROHAZ database.**

<b>IND RES Region</b>	<b>OSAGE INDIAN RESERVATION OSAGE (County), OK</b>	<b>INDIAN RESERV</b>	<b>CIND000381 N/A</b>
---------------------------	--	----------------------	---------------------------

FEDERAL INDIAN SITES:

Feature 1 :	Indian Reservations BIA
Feature 2 :	Not reported
Feature 3 :	Not reported
Agency :	BIA
URL :	Not reported
Name 1 :	Osage Indian Reservation
Name 2 :	Not reported
Name 3 :	Not reported
State :	OK

<b>6</b>	<b>MINGO VALLEY INDUSTRIES (CORP) 3820 CHARLES PAGE BLVD TULSA, OK 74127</b>	<b>LUST UST</b>	<b>U001886436 N/A</b>
----------	--	---------------------	---------------------------

LUST:

Facility ID:	7205228
Alt Event ID:	7205228*064-1180
Facility Status:	ACTIVE
Report Date:	8/19/1994 0:00:00
Investor:	GREG ADAMS

UST:

Facility ID:	7205228	Tank ID:	1
Installed Date:	4/22/1956 0:00:00	Tank Capacity:	500
Tank Status:	Permanently Out of Use		
Owner:	MINGO VALLEY INDUSTRIES (CORP)		
Owner Address:	3820 CHARLES PAGE BLVD		

Product: Tulsa, OK 74127  
Not Listed

Facility ID:	7205228	Tank ID:	2
Installed Date:	4/22/1956 0:00:00	Tank Capacity:	4000
Tank Status:	Permanently Out of Use		
Owner:	MINGO VALLEY INDUSTRIES (CORP)		
Owner Address:	3820 CHARLES PAGE BLVD		

Product: Tulsa, OK 74127  
Diesel

Facility ID:	7205228	Tank ID:	3
Installed Date:	4/22/1956 0:00:00	Tank Capacity:	4000
Tank Status:	Permanently Out of Use		
Owner:	MINGO VALLEY INDUSTRIES (CORP)		
Owner Address:	3820 CHARLES PAGE BLVD		

Product: Tulsa, OK 74127  
Diesel



MAP FINDINGS  
FOCUS MAP 5

Map ID      Site      Database(s)      EPA ID Number

---

**MINGO VALLEY INDUSTRIES (CORP) (Continued)**

**U001886436**

Facility ID: 7205228      Tank ID: 4  
Installed Date: 4/22/1956 0:00:00      Tank Capacity: 4000  
Tank Status: Permanently Out of Use  
Owner: MINGO VALLEY INDUSTRIES (CORP)  
Owner Address: 3820 CHARLES PAGE BLVD

Product: Tulsa, OK 74127  
Diesel

Facility ID: 7205228      Tank ID: 5  
Installed Date: 4/22/1956 0:00:00      Tank Capacity: 4000  
Tank Status: Permanently Out of Use  
Owner: MINGO VALLEY INDUSTRIES (CORP)  
Owner Address: 3820 CHARLES PAGE BLVD

Product: Tulsa, OK 74127  
Diesel

Facility ID: 7205228      Tank ID: 6  
Installed Date: 4/22/1956 0:00:00      Tank Capacity: 1000  
Tank Status: Permanently Out of Use  
Owner: MINGO VALLEY INDUSTRIES (CORP)  
Owner Address: 3820 CHARLES PAGE BLVD

Product: Tulsa, OK 74127  
Diesel

Facility ID: 7205228      Tank ID: 7  
Installed Date: 4/22/1956 0:00:00      Tank Capacity: 1000  
Tank Status: Permanently Out of Use  
Owner: MINGO VALLEY INDUSTRIES (CORP)  
Owner Address: 3820 CHARLES PAGE BLVD

Product: Tulsa, OK 74127  
Kerosene

FOCUS MAP 5 ORPHAN SUMMARY

City	EDR ID	Site Name	Site Address	Zip	Database(s)
SAND SPRINGS	U001886611	KEYSTONE PROJECT OFFICE	ROUTE 1 BOX 100	74063	UST
SAND SPRINGS	U001886809	OKLAHOMA DEPT OF TRANSPORTATION	145TH W AVE & HWY 51	74063	UST
SAND SPRINGS	U001233493	NEAL R. MCCOLLOUGH	RT 2 BOX 41 A 14113 W 41	74063	UST
SAND SPRINGS	U001233534	KEITH SCHULTZ	RT 2 BOX 41, 14111 WEST 41TH ST.	74063	UST
SAND SPRINGS	U001232945	KEYSTONE PUBLIC SCHOOL	RT 3 BOX 900	74063	UST
SAND SPRINGS	U001885270	ANDERSON ELEMENTARY SCHOOL	RT. 5 BOX 161	74063	LUST, UST
SAND SPRINGS	1004578502	US ARMY COE KEYSTONE POWERHOUSE	HWY 51 8M W	74063	RCRIS-SQG, FINDS
SAND SPRINGS	U001886773	HISSOM MEMORIAL CENTER	13805 W 51ST HWY	74063	UST
SAND SPRINGS	1000410717	SOUTHWESTERN PORCELAIN INC	HWY 64 S	74063	RCRIS-SQG, FINDS
SAND SPRINGS	1003873700	VEALE BROTHERS SITE	1900 S 81ST W AVE	74063	CERC-NFRAP
SAND SPRINGS	1004769368	PENSKE AUTO CENTER	1200 E CHARLES PAGE BLVD STE B	74063	RCRIS-SQG, FINDS
SAND SPRINGS	1003874021	TULSA SAND COMPANY	2600 W CHARLES PAGE BLVD	74063	CERC-NFRAP
SAND SPRINGS	1004768730	WAL-MART STORE # 838	3829 S HWY 97	74063	RCRIS-SQG, FINDS
SAND SPRINGS	1006817651	WAL-MART SUPERCENTER # 0838	220 S HWY 97	74063	RCRIS-SQG, FINDS
SAND SPRINGS	U001886835	QUIKTRIP #23	18 S HWY 97 (200 S WILSON)	74063	UST
SAND SPRINGS	1003873788	SHELL CREEK SANITARY LANDFILL	1 MI N HWY 64 ON 177 W AVE	74063	CERC-NFRAP
SAND SPRINGS	1000294316	LB & M OIL CO	4.5M S OF SAND SPRINGS	74063	RCRIS-SQG, FINDS
SAND SPRINGS	1000882619	QUIKTRIP STORE # 12C	4017 S OLD SAPULPA RD	74063	RCRIS-SQG, FINDS
SAND SPRINGS	U001886488	SOONER PIPE & SUPPLY CORPORATION	SAND SPRINGS PIPE YARD 198 MORROW RD	74063	UST
SAND SPRINGS	U001886826	KINDERGARTEN CENTER	WILSON RD & OAK STR	74063	UST
SAND SPRINGS	1003875825	AMERICAN SMELTING AND REFINING	SOUTH WILSON AVE. HWY 97	74063	CERC-NFRAP



FOCUS MAP 6 SUMMARY

<u>Database</u>	<u>Total Plotted</u>
<b><u>FEDERAL ASTM STANDARD</u></b>	
NPL	0
Proposed NPL	0
CERCLIS	2
CERC-NFRAP	0
CORRACTS	0
RCRIS-TSD	0
RCRIS Lg. Quan. Gen.	0
RCRIS Sm. Quan. Gen.	2
ERNS	0
<b><u>STATE ASTM STANDARD</u></b>	
SHWS	0
State Landfill	0
LUST	3
UST	5
VCP	1
INDIAN LUST	0
INDIAN UST	0
<b><u>FEDERAL ASTM SUPPLEMENTAL</u></b>	
CONSENT	0
ROD	0
Delisted NPL	0
FINDS	3
HMIRS	0
MLTS	0
MINES	0
NPL Liens	0
PADS	0
FUDS	0
UMTRA	0
ODI	0
INDIAN RESERV	1
DOD	0
RAATS	0
TRIS	0
TSCA	0
SSTS	0
FTTS	0
<b><u>STATE OR LOCAL ASTM SUPPLEMENTAL</u></b>	
AST	0
LAST	0

FOCUS MAP 6 SUMMARY

<u>Database</u>	<u>Total Plotted</u>
OK Complaint	0
<b><u>EDR PROPRIETARY HISTORICAL DATABASES</u></b>	
Coal Gas	0
<b><u>BROWNFIELDS DATABASES</u></b>	
US BROWNFIELDS	0
Brownfields	0
VCP	1
INST CONTROL	0

NOTES:

Sites may be listed in more than one database

MAP FINDINGS  
FOCUS MAP 6

Map ID	Site	Database(s)	EPA ID Number
--------	------	-------------	---------------

Coal Gas Site Search: No site was found in a search of Real Property Scan's ENVIROHAZ database.

<b>IND RES Region</b>	<b>OSAGE INDIAN RESERVATION OSAGE (County), OK</b>	<b>INDIAN RESERV</b>	<b>CIND000381 N/A</b>
---------------------------	--	----------------------	---------------------------

FEDERAL INDIAN SITES:

Feature 1 :	Indian Reservations BIA
Feature 2 :	Not reported
Feature 3 :	Not reported
Agency :	BIA
URL :	Not reported
Name 1 :	Osage Indian Reservation
Name 2 :	Not reported
Name 3 :	Not reported
State :	OK

<b>1</b>	<b>MID CONTINENT MIDCO CONCRETE CO 2400 W ADMIRAL TULSA, OK 74127</b>	<b>LUST UST</b>	<b>U002291714 N/A</b>
----------	---	---------------------	---------------------------

LUST:

Facility ID:	7201423
Alt Event ID:	7201423*064-1580
Facility Status:	CLOSED 2-27 97
Report Date:	9/27/1995 0:00:00
Investor:	GREG ADAMS

UST:

Facility ID:	7201423	Tank ID:	1
Installed Date:	4/1/1974 0:00:00	Tank Capacity:	8000
Tank Status:	Permanently Out of Use		
Owner:	Mid-Continent Concrete Company		
Owner Address:	431 W 23rd Street		

Product:	Tulsa, OK 74107 Diesel
----------	---------------------------

Facility ID:	7201423	Tank ID:	2
Installed Date:	Not reported	Tank Capacity:	4000
Tank Status:	Permanently Out of Use		
Owner:	Mid-Continent Concrete Company		
Owner Address:	431 W 23rd Street		

Product:	Tulsa, OK 74107 Gasoline
----------	-----------------------------

<b>2</b>	<b>SAND SPRINGS HOME 515 S. 25TH WEST AVE. TULSA, OK</b>	<b>VCP</b>	<b>S106409348 N/A</b>
----------	--	------------	---------------------------

VCP:

Date Received :	3/1/2004	Date Closed :	Not reported
Consultant :	A&M Engr.	Brownfields :	Not reported
Consent Order :	Not reported	Project Manager :	Keck
Issues :	Hc	Facility Status :	Not reported
Inst Controls :	Not reported		
Lat/Long :	Not reported		
Media :	soil		

MAP FINDINGS  
FOCUS MAP 6

Map ID	Site	Database(s)	EPA ID Number
--------	------	-------------	---------------

**SAND SPRINGS HOME (Continued)**

**S106409348**

Memorandum Of Agreement & Consent Order : 4/20/04 \$

**3 CITY OF TULSA CITY HALL  
1712 W CHARLES PAGE BLVD  
TULSA, OK 74127**

**LUST U003182238  
UST N/A**

**LUST:**

Facility ID: 9900058  
Alt Event ID: 9900058\*064-C8  
Facility Status: ACTIVE  
Report Date: 12/30/1986 0:00:00  
Investor: GREG ADAMS

**UST:**

Facility ID:	9900058	Tank ID:	1
Installed Date:	Not reported	Tank Capacity:	Not reported
Tank Status:	Permanently Out of Use		
Owner:	UNREGISTERED		
Owner Address:	1712 W CHARLES PAGE		
	Tulsa, OK 74127		
Product:	Not Listed		

**3 CITY OF TULSA  
1790 W NEWBLOCK PARK DR  
TULSA, OK 74127**

**UST U001233634  
N/A**

**UST:**

Facility ID:	7209712	Tank ID:	1
Installed Date:	1/26/1977 0:00:00	Tank Capacity:	6133
Tank Status:	Permanently Out of Use		
Owner:	CITY OF TULSA EQUIPMENT MGMT DEPT		
Owner Address:	480 W 23RD ST		
	Tulsa, OK 74107		
Product:	Gasoline		
Facility ID:	7209712	Tank ID:	2
Installed Date:	1/26/1977 0:00:00	Tank Capacity:	10000
Tank Status:	Permanently Out of Use		
Owner:	CITY OF TULSA EQUIPMENT MGMT DEPT		
Owner Address:	480 W 23RD ST		
	Tulsa, OK 74107		
Product:	Diesel		
Facility ID:	7209712	Tank ID:	3
Installed Date:	Not reported	Tank Capacity:	550
Tank Status:	Permanently Out of Use		
Owner:	CITY OF TULSA EQUIPMENT MGMT DEPT		
Owner Address:	480 W 23RD ST		
	Tulsa, OK 74107		
Product:	Not Listed		

MAP FINDINGS  
FOCUS MAP 6

Map ID	Site	Database(s)	EPA ID Number
3	<b>TULSA EMD CITY OF</b> <b>1790 NEWBLOCK PARK DR</b> <b>TULSA, OK 74127</b>  RCRIS: Owner: CITY OF TULSA (918) 596-9817 EPA ID: OK0000082677 Contact: JAY CARTER (918) 596-9817  Classification: Small Quantity Generator TSD Activities: Not reported  Violation Status: No violations found  FINDS: Other Pertinent Environmental Activity Identified at Site: Resource Conservation and Recovery Act Information system	RCRIS-SQG FINDS	1000873943 OK0000082677
4	<b>TULSA COUNTY CENTRAL GARAGE</b> <b>2321 CHARLES PAGE BLVD</b> <b>TULSA, OK 74127</b>  UST: Facility ID: 7205574 Tank ID: 1 Installed Date: 4/24/1976 0:00:00 Tank Capacity: 8000 Tank Status: Currently in Use Owner: TULSA COUNTY BUILDING OPERATIONS Owner Address: 2321 CHARLES PAGE  Product: Tulsa, OK 74127 Gasoline  Facility ID: 7205574 Tank ID: 2 Installed Date: 4/24/1976 0:00:00 Tank Capacity: 300 Tank Status: Permanently Out of Use Owner: TULSA COUNTY BUILDING OPERATIONS Owner Address: 2321 CHARLES PAGE  Product: Tulsa, OK 74127 Not Listed  Facility ID: 7205574 Tank ID: 3 Installed Date: 4/24/1976 0:00:00 Tank Capacity: 8000 Tank Status: Currently in Use Owner: TULSA COUNTY BUILDING OPERATIONS Owner Address: 2321 CHARLES PAGE  Product: Tulsa, OK 74127 Gasoline	UST	U001233251 N/A



MAP FINDINGS  
FOCUS MAP 6

Map ID	Site	Database(s)	EPA ID Number
5	<b>PETROLEUM ELECTRONICS MFG., INC.</b> <b>3301 CHARLES PAGE BLVD.</b> <b>TULSA, OK 74127</b>	<b>CERCLIS</b> <b>FINDS</b>	<b>1000709128</b> <b>OKD987096278</b>
	<p>CERCLIS Classification Data:</p> <p>Site incident category: Not reported Federal Facility: Not a Federal Facility</p> <p>Non NPL Status: NFRAP</p> <p>Ownership Status: Unknown NPL Status: Not on the NPL</p> <p>Site Description: THE SITE APPEARS TO BE INACTIVE. HOWEVER, WHEATLEY GASCO OCCUPIES THE BUILDING AND THE WEST OF THE SITE.</p> <p>CERCLIS Assessment History:</p> <p>Assessment: DISCOVERY Completed: 08/14/1992</p> <p>Assessment: PRELIMINARY ASSESSMENT Completed: 06/03/1993</p> <p>Assessment: SITE INSPECTION Completed: 01/26/1999</p> <p>CERCLIS Site Status:</p> <p>NFRAP (No Further Remedial Action Planned)</p> <p>FINDS:</p> <p>Other Pertinent Environmental Activity Identified at Site:</p> <p>Comprehensive Environmental Response, Compensation and Liability Information System</p>		
5	<b>WOODS ENERGY PRODUCTS INC</b> <b>3311 CHARLES PAGE BLVD</b> <b>TULSA, OK 74149</b>	<b>CERCLIS</b> <b>RCRIS-SQG</b> <b>FINDS</b>	<b>1000192390</b> <b>OKD981152325</b>
	<p>CERCLIS Classification Data:</p> <p>Site incident category: Not reported Federal Facility: Not a Federal Facility</p> <p>Non NPL Status: NFRAP</p> <p>Ownership Status: Private NPL Status: Not on the NPL</p> <p>Site Description: THE SITE IS CURRENTLY ACTIVE, HOWEVER THE NAME 'JOHN CRANE LEMCO' APPEARS ON THE BUILDING .</p> <p>CERCLIS Assessment History:</p> <p>Assessment: DISCOVERY Completed: 08/14/1992</p> <p>Assessment: PRELIMINARY ASSESSMENT Completed: 07/13/1993</p> <p>Assessment: SITE INSPECTION Completed: 01/26/1999</p> <p>CERCLIS Site Status:</p> <p>NFRAP (No Further Remedial Action Planned)</p> <p>RCRIS:</p> <p>Owner: FACET ENTERPRISES (000) 000-0000</p> <p>EPA ID: OKD981152325</p> <p>Contact: KEVIN NELSON (918) 272-9572</p> <p>Classification: Small Quantity Generator</p> <p>TSDF Activities: Not reported</p> <p>Violation Status: No violations found</p> <p>FINDS:</p> <p>Other Pertinent Environmental Activity Identified at Site:</p> <p>Comprehensive Environmental Response, Compensation and Liability Information System</p> <p>Resource Conservation and Recovery Act Information system</p>		

MAP FINDINGS  
FOCUS MAP 6

Map ID	Site	Database(s)	EPA ID Number
6	<b>MINGO VALLEY INDUSTRIES (CORP)</b> <b>3820 CHARLES PAGE BLVD</b> <b>TULSA, OK 74127</b> LUST: Facility ID: 7205228 Alt Event ID: 7205228*064-1180 Facility Status: ACTIVE Report Date: 8/19/1994 0:00:00 Investor: GREG ADAMS  UST: Facility ID: 7205228 Tank ID: 1 Installed Date: 4/22/1956 0:00:00 Tank Capacity: 500 Tank Status: Permanently Out of Use Owner: MINGO VALLEY INDUSTRIES (CORP) Owner Address: 3820 CHARLES PAGE BLVD  Product: Tulsa, OK 74127 Not Listed  Facility ID: 7205228 Tank ID: 2 Installed Date: 4/22/1956 0:00:00 Tank Capacity: 4000 Tank Status: Permanently Out of Use Owner: MINGO VALLEY INDUSTRIES (CORP) Owner Address: 3820 CHARLES PAGE BLVD  Product: Tulsa, OK 74127 Diesel  Facility ID: 7205228 Tank ID: 3 Installed Date: 4/22/1956 0:00:00 Tank Capacity: 4000 Tank Status: Permanently Out of Use Owner: MINGO VALLEY INDUSTRIES (CORP) Owner Address: 3820 CHARLES PAGE BLVD  Product: Tulsa, OK 74127 Diesel  Facility ID: 7205228 Tank ID: 4 Installed Date: 4/22/1956 0:00:00 Tank Capacity: 4000 Tank Status: Permanently Out of Use Owner: MINGO VALLEY INDUSTRIES (CORP) Owner Address: 3820 CHARLES PAGE BLVD  Product: Tulsa, OK 74127 Diesel  Facility ID: 7205228 Tank ID: 5 Installed Date: 4/22/1956 0:00:00 Tank Capacity: 4000 Tank Status: Permanently Out of Use Owner: MINGO VALLEY INDUSTRIES (CORP) Owner Address: 3820 CHARLES PAGE BLVD  Product: Tulsa, OK 74127 Diesel	<b>LUST</b> <b>UST</b>	<b>U001886436</b> <b>N/A</b>

MAP FINDINGS  
FOCUS MAP 6

Map ID      Site      Database(s)      EPA ID Number

---

**MINGO VALLEY INDUSTRIES (CORP) (Continued)**

**U001886436**

Facility ID:      7205228      Tank ID:      6  
Installed Date:    4/22/1956 0:00:00      Tank Capacity:    1000  
Tank Status:      Permanently Out of Use  
Owner:            MINGO VALLEY INDUSTRIES (CORP)  
Owner Address:    3820 CHARLES PAGE BLVD

Product:          Tulsa, OK 74127  
                      Diesel

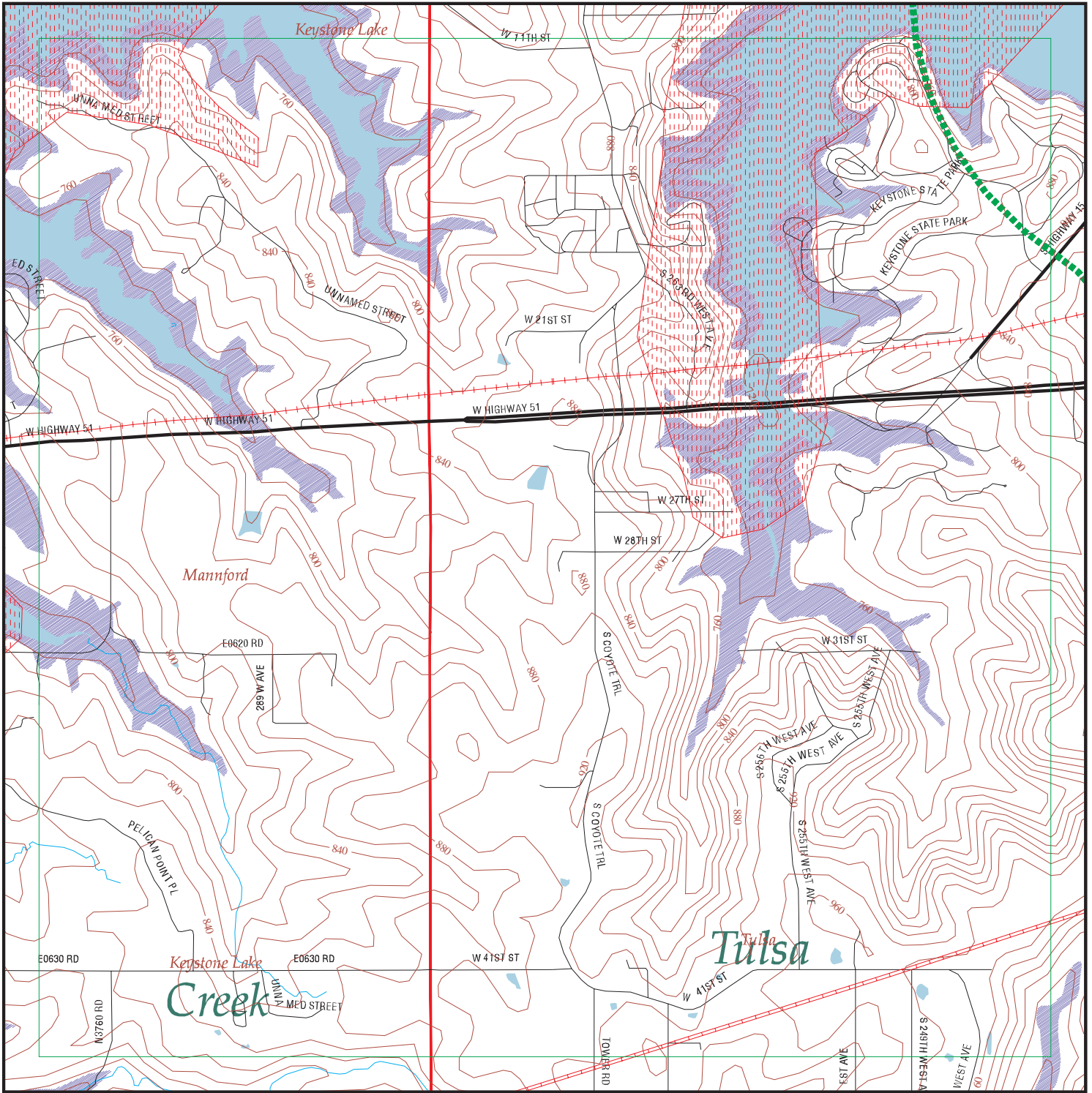
Facility ID:      7205228      Tank ID:      7  
Installed Date:    4/22/1956 0:00:00      Tank Capacity:    1000  
Tank Status:      Permanently Out of Use  
Owner:            MINGO VALLEY INDUSTRIES (CORP)  
Owner Address:    3820 CHARLES PAGE BLVD

Product:          Tulsa, OK 74127  
                      Kerosene

FOCUS MAP 6 ORPHAN SUMMARY

City	EDR ID	Site Name	Site Address	Zip	Database(s)
GRAND RAPIDS	U003867864	TEXACO STATION (FORMER)	749-28TH STREET SE	74119	UST
GRAND RAPIDS	S105213685	TEXACO STATION (FORMER)	749-28TH STREET SE	74119	LUST
SAND SPRINGS	1003873774	HISSOM LANDFILL - COMPASS INDUSTRIES	0.5 MI S OF HWY 51 ON 137N.AVE	74103	CERC-NFRAP
TULSA	U001233632	GOODYEAR ASC #4426	17 E 10TH ST PO BOX 769	74103	UST
TULSA	1004769011	BURLINGTON NORTHERN SANTA FE RAILWAY CO	1525 W 24TH PLACE S	74107	RCRIS-SQG, FINDS
TULSA	1000360257	AMERICAN ENVIRONMENTAL EQUIP SVCS	2700 S 25TH W AVE IN TRAILER	74107	RCRIS-SQG, FINDS
TULSA	1006817655	THERMO FLUIDS INC	2700 S 25TH WEST AVE - TANK FA	74107	RCRIS-SQG, FINDS
TULSA	U003759861	BNSF CHEROKEE YARD, ROADMASTER OFFICE	1631 WEST 33RD PLACE ROADMASTER OFFICE	74107	UST
TULSA	1000290716	TAYLOR MFG COMPANY	6211 S 39TH W AVE	74107	RCRIS-SQG, FINDS
TULSA	1001961790	ADVANCED CRANE & MACHINE	6540 S 39TH W AVE	74107	RCRIS-SQG, FINDS
TULSA	1000360221	AMERICAN TEL & TEL CO LONG LINES	424 S DETROIT ST	74103	RCRIS-SQG, FINDS
TULSA	1003873810	BERRYHILL DUMP (CITY OF TULSA)	END OF 27TH ST OFF 49TH W AVE	74107	CERC-NFRAP
TULSA	1003873820	TULSA CITY OF LANDFILL #1	535 N HARTFORD AVE	74120	CERC-NFRAP
TULSA	1003875430	STANDARD INDUSTRIES ABANDONED SLUDGE PIT	INT. 27TH & 49TH AVENUE	74107	CERC-NFRAP
TULSA	1000101296	DBA ACTION DIST OF OK	E PINE STREET	74106	RCRIS-SQG, FINDS

# Focus Map 7



## EDR DataMap – Environmental Atlas Arkansas River Master Plan

### Legend

- |                    |                   |             |                         |              |
|--------------------|-------------------|-------------|-------------------------|--------------|
| Roads              | Waterways         | Powerlines  | Water                   | Listed Sites |
| Major Roads        | Railroads         | Pipelines   | Superfund Sites         |              |
| Contour Lines      | Study Boundary    | Fault Lines | Indian Reservations BIA |              |
| 100-Yr Flood Zones | Federal DOD Sites |             |                         |              |



Scale in Miles

FOCUS MAP 7 SUMMARY

<u>Database</u>	<u>Total Plotted</u>
<b><u>FEDERAL ASTM STANDARD</u></b>	
NPL	0
Proposed NPL	0
CERCLIS	0
CERC-NFRAP	0
CORRACTS	0
RCRIS-TSD	0
RCRIS Lg. Quan. Gen.	0
RCRIS Sm. Quan. Gen.	0
ERNS	0
<b><u>STATE ASTM STANDARD</u></b>	
SHWS	0
State Landfill	0
LUST	0
UST	0
VCP	0
INDIAN LUST	0
INDIAN UST	0
<b><u>FEDERAL ASTM SUPPLEMENTAL</u></b>	
CONSENT	0
ROD	0
Delisted NPL	0
FINDS	0
HMIRS	0
MLTS	0
MINES	0
NPL Liens	0
PADS	0
FUDS	0
UMTRA	0
ODI	0
INDIAN RESERV	0
DOD	1
RAATS	0
TRIS	0
TSCA	0
SSTS	0
FTTS	0
<b><u>STATE OR LOCAL ASTM SUPPLEMENTAL</u></b>	
AST	0
LAST	0

## FOCUS MAP 7 SUMMARY

<u>Database</u>	<u>Total Plotted</u>
OK Complaint	0
<b><u>EDR PROPRIETARY HISTORICAL DATABASES</u></b>	
Coal Gas	0
<b><u>BROWNFIELDS DATABASES</u></b>	
US BROWNFIELDS	0
Brownfields	0
VCP	0
INST CONTROL	0

### NOTES:

Sites may be listed in more than one database

MAP FINDINGS  
FOCUS MAP 7

<u>Map ID</u>	<u>Site</u>	<u>Database(s)</u>	<u>EPA ID Number</u>
---------------	-------------	--------------------	----------------------

**Coal Gas Site Search: No site was found in a search of Real Property Scan's ENVIROHAZ database.**

---

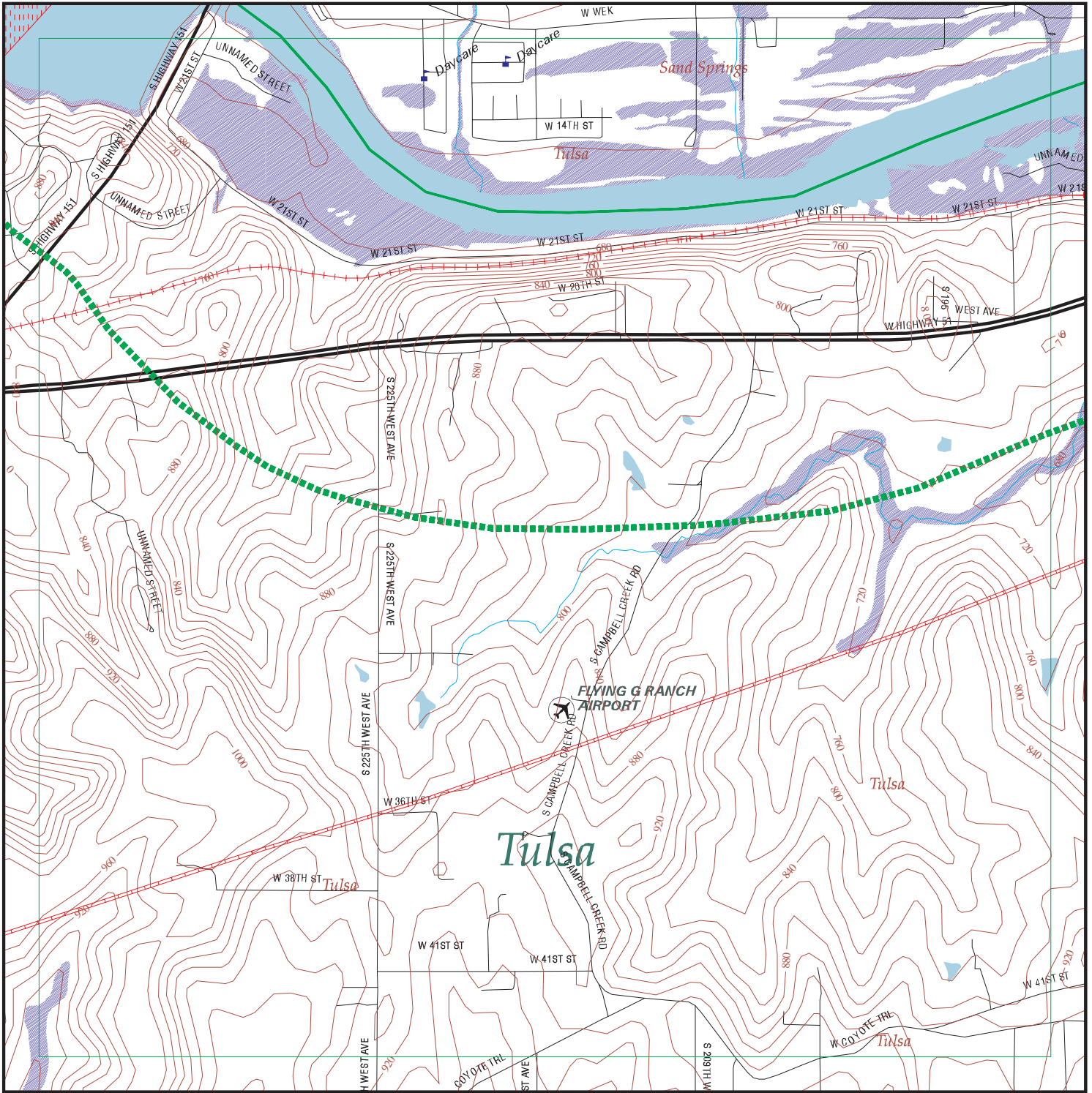
<b>DOD Region</b>	<b>KEYSTONE LAKE PAWNEE (County), OK</b>	<b>DOD</b>	<b>CDOD038152 N/A</b>
	FEDERAL LANDS:		
	Feature 1:	Army Corps of Engineers	DOD
	Feature 2:	Not reported	
	Feature 3:	Not reported	
	Agency:	DOD	
	URL:	Not reported	
	Name 1:	Keystone Lake	
	Name 2:	Not reported	
	Name 3:	Not reported	
	State:	OK	



FOCUS MAP 7 ORPHAN SUMMARY

City	EDR ID	Site Name	Site Address	Zip	Database(s)
MANNFORD	U001225167	MANNFORD PIT STOP	HWY #51 COUNTY ROAD	74044	LUST, UST
MANNFORD	1000193859	READY TANK COMPANY	HWY 48 (3 MI S OF 48)	74044	RCRIS-SQG, FINDS
MANNFORD	1000127697	SAM PHILLIPS DX SERVICE STA	HWY 51 & COUNTY RD	74044	RCRIS-SQG, FINDS
MANNFORD	S103313157	FULL SERVICE GASOLINE	HWY 51 WEST	74044	LUST
MANNFORD	U001225300	JIFFY TRIP #20	HWY 51 & COONROD RD	74044	UST
MANNFORD	U001882479	WHAT A DEAL	HWY 51 & PHELPS ROAD	74044	UST
MANNFORD	U001225227	FULL SERVICE GASOLINE	P.O. BOX 87, RT 1 HWY 51 WEST	74044	UST
SAND SPRINGS	U001886611	KEYSTONE PROJECT OFFICE	ROUTE 1 BOX 100	74063	UST
SAND SPRINGS	U001886809	OKLAHOMA DEPT OF TRANSPORTATION	145TH W AVE & HWY 51	74063	UST
SAND SPRINGS	U001233493	NEAL R. MCCOLLOUGH	RT 2 BOX 41 A 14113 W 41	74063	UST
SAND SPRINGS	U001233534	KEITH SCHULTZ	RT 2 BOX 41, 14111 WEST 41TH ST.	74063	UST
SAND SPRINGS	U001232945	KEYSTONE PUBLIC SCHOOL	RT 3 BOX 900	74063	UST
SAND SPRINGS	U001885270	ANDERSON ELEMENTARY SCHOOL	RT. 5 BOX 161	74063	LUST, UST
SAND SPRINGS	1004578502	US ARMY COE KEYSTONE POWERHOUSE	HWY 51 8M W	74063	RCRIS-SQG, FINDS
SAND SPRINGS	U001886773	HISSOM MEMORIAL CENTER	13805 W 51ST HWY	74063	UST
SAND SPRINGS	1000410717	SOUTHWESTERN PORCELAIN INC	HWY 64 S	74063	RCRIS-SQG, FINDS
SAND SPRINGS	1004768730	WAL-MART STORE # 838	3829 S HWY 97	74063	RCRIS-SQG, FINDS
SAND SPRINGS	1006817651	WAL-MART SUPERCENTER # 0838	220 S HWY 97	74063	RCRIS-SQG, FINDS
SAND SPRINGS	U001886835	QUIKTRIP #23	18 S HWY 97 (200 S WILSON)	74063	UST
SAND SPRINGS	1004769019	KEYSTONE EQUIP CO	1100 W KEYSTONE EXPWY	74063	RCRIS-SQG, FINDS
SAND SPRINGS	1003873788	SHELL CREEK SANITARY LANDFILL	1 MI N HWY 64 ON 177 W AVE	74063	CERC-NFRAP
SAND SPRINGS	1003875825	AMERICAN SMELTING AND REFINING	SOUTH WILSON AVE. HWY 97	74063	CERC-NFRAP

# Focus Map 8



## EDR DataMap – Environmental Atlas Arkansas River Master Plan

### Legend

- |                    |                   |             |                         |              |
|--------------------|-------------------|-------------|-------------------------|--------------|
| Roads              | Waterways         | Powerlines  | Water                   | Listed Sites |
| Major Roads        | Railroads         | Pipelines   | Superfund Sites         |              |
| Contour Lines      | Study Boundary    | Fault Lines | Indian Reservations BIA |              |
| 100-Yr Flood Zones | Federal DOD Sites |             |                         |              |



Scale in Miles

FOCUS MAP 8 SUMMARY

<u>Database</u>	<u>Total Plotted</u>
<b><u>FEDERAL ASTM STANDARD</u></b>	
NPL	0
Proposed NPL	0
CERCLIS	0
CERC-NFRAP	0
CORRACTS	0
RCRIS-TSD	0
RCRIS Lg. Quan. Gen.	0
RCRIS Sm. Quan. Gen.	0
ERNS	0
<b><u>STATE ASTM STANDARD</u></b>	
SHWS	0
State Landfill	0
LUST	0
UST	0
VCP	0
INDIAN LUST	0
INDIAN UST	0
<b><u>FEDERAL ASTM SUPPLEMENTAL</u></b>	
CONSENT	0
ROD	0
Delisted NPL	0
FINDS	0
HMIRS	0
MLTS	0
MINES	0
NPL Liens	0
PADS	0
FUDS	0
UMTRA	0
ODI	0
INDIAN RESERV	0
DOD	1
RAATS	0
TRIS	0
TSCA	0
SSTS	0
FTTS	0
<b><u>STATE OR LOCAL ASTM SUPPLEMENTAL</u></b>	
AST	0
LAST	0

## FOCUS MAP 8 SUMMARY

<u>Database</u>	<u>Total Plotted</u>
OK Complaint	0
<b><u>EDR PROPRIETARY HISTORICAL DATABASES</u></b>	
Coal Gas	0
<b><u>BROWNFIELDS DATABASES</u></b>	
US BROWNFIELDS	0
Brownfields	0
VCP	0
INST CONTROL	0

### NOTES:

Sites may be listed in more than one database

MAP FINDINGS  
FOCUS MAP 8

<u>Map ID</u>	<u>Site</u>	<u>Database(s)</u>	<u>EPA ID Number</u>
---------------	-------------	--------------------	----------------------

**Coal Gas Site Search: No site was found in a search of Real Property Scan's ENVIROHAZ database.**

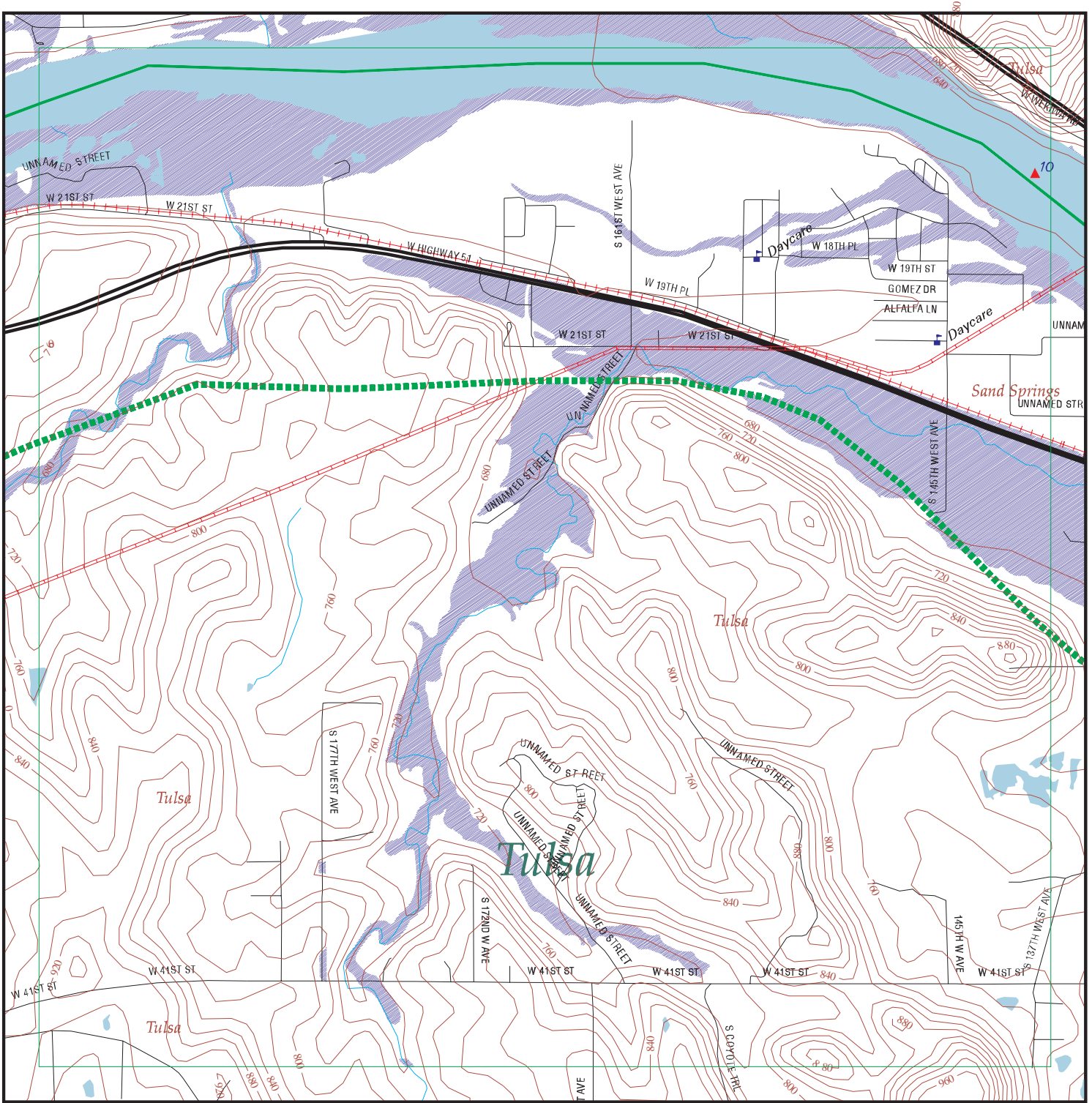
---

<b>DOD Region</b>	<b>KEYSTONE LAKE PAWNEE (County), OK</b>	<b>DOD</b>	<b>CDOD038152 N/A</b>
	FEDERAL LANDS:		
	Feature 1:	Army Corps of Engineers	DOD
	Feature 2:	Not reported	
	Feature 3:	Not reported	
	Agency:	DOD	
	URL:	Not reported	
	Name 1:	Keystone Lake	
	Name 2:	Not reported	
	Name 3:	Not reported	
	State:	OK	

FOCUS MAP 8 ORPHAN SUMMARY

City	EDR ID	Site Name	Site Address	Zip	Database(s)
SAND SPRINGS	U001886611	KEYSTONE PROJECT OFFICE	ROUTE 1 BOX 100	74063	UST
SAND SPRINGS	U001886809	OKLAHOMA DEPT OF TRANSPORTATION	145TH W AVE & HWY 51	74063	UST
SAND SPRINGS	U001233493	NEAL R. MCCOLLOUGH	RT 2 BOX 41 A 14113 W 41	74063	UST
SAND SPRINGS	U001233534	KEITH SCHULTZ	RT 2 BOX 41, 14111 WEST 41TH ST.	74063	UST
SAND SPRINGS	U001232945	KEYSTONE PUBLIC SCHOOL	RT 3 BOX 900	74063	UST
SAND SPRINGS	U001885270	ANDERSON ELEMENTARY SCHOOL	RT. 5 BOX 161	74063	LUST, UST
SAND SPRINGS	1004578502	US ARMY COE KEYSTONE POWERHOUSE	HWY 51 8M W	74063	RCRIS-SQG, FINDS
SAND SPRINGS	U001886773	HISSOM MEMORIAL CENTER	13805 W 51ST HWY	74063	UST
SAND SPRINGS	1000410717	SOUTHWESTERN PORCELAIN INC	HWY 64 S	74063	RCRIS-SQG, FINDS
SAND SPRINGS	1004768730	WAL-MART STORE # 838	3829 S HWY 97	74063	RCRIS-SQG, FINDS
SAND SPRINGS	1006817651	WAL-MART SUPERCENTER # 0838	220 S HWY 97	74063	RCRIS-SQG, FINDS
SAND SPRINGS	U001886835	QUIKTRIP #23	18 S HWY 97 (200 S WILSON)	74063	UST
SAND SPRINGS	S106521832	KERR GLASS	INTERSECTION OF S. MAIN ST / 21ST ST.; S	74063	VCP
SAND SPRINGS	1004769019	KEYSTONE EQUIP CO	1100 W KEYSTONE EXPWY	74063	RCRIS-SQG, FINDS
SAND SPRINGS	1003873788	SHELL CREEK SANITARY LANDFILL	1 MI N HWY 64 ON 177 W AVE	74063	CERC-NFRAP
SAND SPRINGS	1003875825	AMERICAN SMELTING AND REFINING	SOUTH WILSON AVE. HWY 97	74063	CERC-NFRAP

# Focus Map 9



## EDR DataMap – Environmental Atlas Arkansas River Master Plan

### Legend

- |                    |                   |             |                         |              |
|--------------------|-------------------|-------------|-------------------------|--------------|
| Roads              | Waterways         | Powerlines  | Water                   | Listed Sites |
| Major Roads        | Railroads         | Pipelines   | Superfund Sites         |              |
| Contour Lines      | Study Boundary    | Fault Lines | Indian Reservations BIA |              |
| 100-Yr Flood Zones | Federal DOD Sites |             |                         |              |



Scale in Miles

FOCUS MAP 9 SUMMARY

<u>Database</u>	<u>Total Plotted</u>
<b><u>FEDERAL ASTM STANDARD</u></b>	
NPL	0
Proposed NPL	0
CERCLIS	0
CERC-NFRAP	0
CORRACTS	0
RCRIS-TSD	0
RCRIS Lg. Quan. Gen.	0
RCRIS Sm. Quan. Gen.	0
ERNS	0
<b><u>STATE ASTM STANDARD</u></b>	
SHWS	0
State Landfill	0
LUST	0
UST	0
VCP	0
INDIAN LUST	0
INDIAN UST	0
<b><u>FEDERAL ASTM SUPPLEMENTAL</u></b>	
CONSENT	0
ROD	0
Delisted NPL	0
FINDS	0
HMIRS	0
MLTS	0
MINES	1
NPL Liens	0
PADS	0
FUDS	0
UMTRA	0
ODI	0
INDIAN RESERV	0
DOD	0
RAATS	0
TRIS	0
TSCA	0
SSTS	0
FTTS	0
<b><u>STATE OR LOCAL ASTM SUPPLEMENTAL</u></b>	
AST	0
LAST	0



## FOCUS MAP 9 SUMMARY

<u>Database</u>	<u>Total Plotted</u>
OK Complaint	0
<b><u>EDR PROPRIETARY HISTORICAL DATABASES</u></b>	
Coal Gas	0
<b><u>BROWNFIELDS DATABASES</u></b>	
US BROWNFIELDS	0
Brownfields	0
VCP	0
INST CONTROL	0

### NOTES:

Sites may be listed in more than one database

MAP FINDINGS  
FOCUS MAP 9

Map ID	Site	Database(s)	EPA ID Number
--------	------	-------------	---------------

**Coal Gas Site Search: No site was found in a search of Real Property Scan's ENVIROHAZ database.**

**10 MOHAWK ROCK AND SAND COMP**

**MINES M000085145  
N/A**

**TULSA (County), OK**

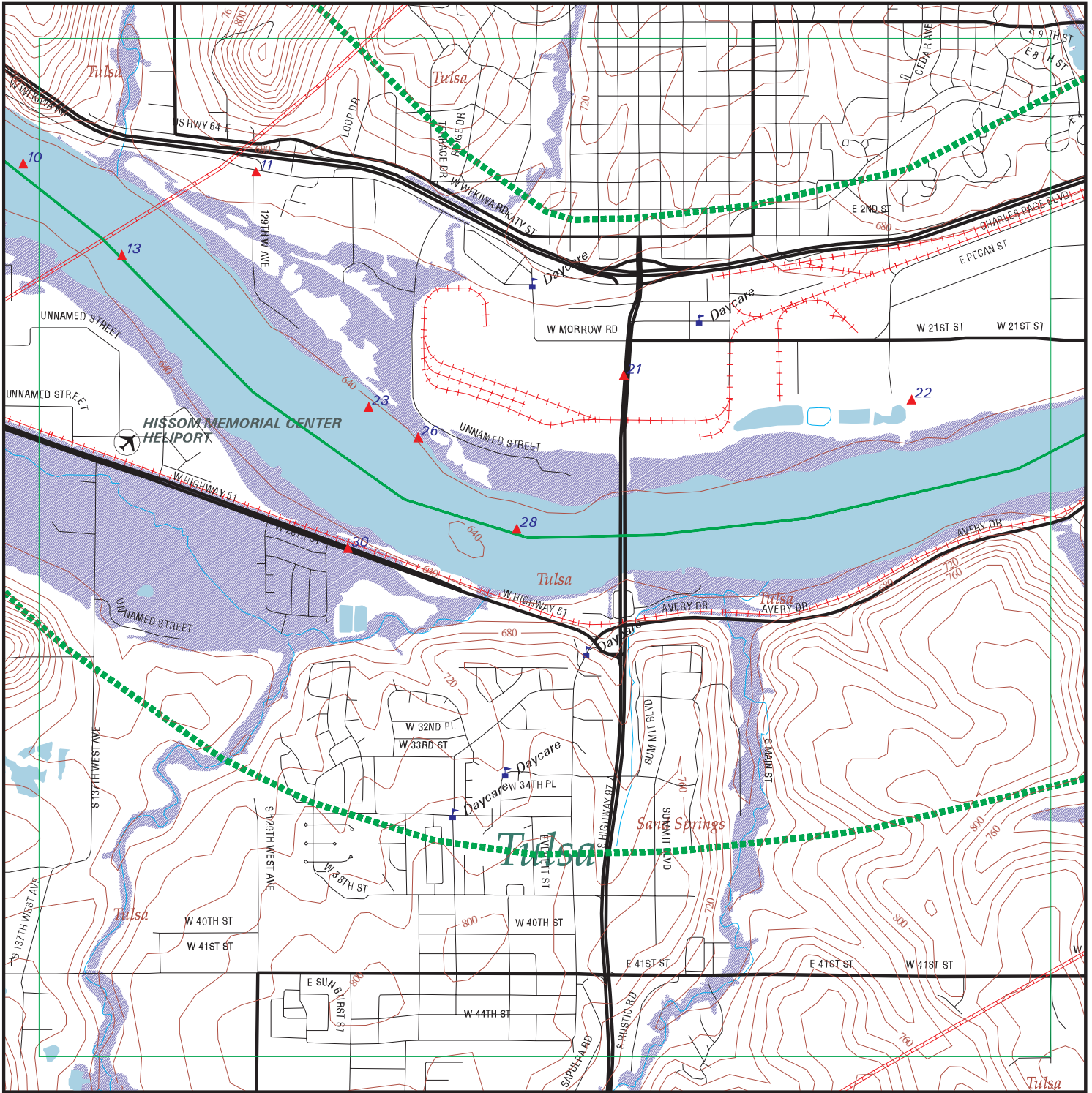
U.S. MINES:

Mine ID:	3401177	SIC Codes:	14410 00000 00000 00000 00000 00000
Entity Name:	NO 2 PLANT	Company:	MOHAWK ROCK AND SAND COMP
State FIPS code:	40	County FIPS code:	143
Status Date:	08/13/1998	Status:	permanently abandoned
Operation Class:	Non-coal mining	Number of Shops:	0
Number of Pits:	000	Number of Plants:	0
Latitude:	36 08 30	Longitude:	096 09 00

FOCUS MAP 9 ORPHAN SUMMARY

City	EDR ID	Site Name	Site Address	Zip	Database(s)
SAND SPRINGS	U001886611	KEYSTONE PROJECT OFFICE	ROUTE 1 BOX 100	74063	UST
SAND SPRINGS	U001886809	OKLAHOMA DEPT OF TRANSPORTATION	145TH W AVE & HWY 51	74063	UST
SAND SPRINGS	U001233493	NEAL R. MCCOLLOUGH	RT 2 BOX 41 A 14113 W 41	74063	UST
SAND SPRINGS	U001233534	KEITH SCHULTZ	RT 2 BOX 41, 14111 WEST 41TH ST.	74063	UST
SAND SPRINGS	U001232945	KEYSTONE PUBLIC SCHOOL	RT 3 BOX 900	74063	UST
SAND SPRINGS	U001885270	ANDERSON ELEMENTARY SCHOOL	RT. 5 BOX 161	74063	LUST, UST
SAND SPRINGS	1004578502	US ARMY COE KEYSTONE POWERHOUSE	HWY 51 8M W	74063	RCRIS-SQG, FINDS
SAND SPRINGS	U001886773	HISSOM MEMORIAL CENTER	13805 W 51ST HWY	74063	UST
SAND SPRINGS	1000410717	SOUTHWESTERN PORCELAIN INC	HWY 64 S	74063	RCRIS-SQG, FINDS
SAND SPRINGS	1004768730	WAL-MART STORE # 838	3829 S HWY 97	74063	RCRIS-SQG, FINDS
SAND SPRINGS	1006817651	WAL-MART SUPERCENTER # 0838	220 S HWY 97	74063	RCRIS-SQG, FINDS
SAND SPRINGS	U001886835	QUIKTRIP #23	18 S HWY 97 (200 S WILSON)	74063	UST
SAND SPRINGS	S106521832	KERR GLASS	INTERSECTION OF S. MAIN ST / 21ST ST.; S	74063	VCP
SAND SPRINGS	1003873788	SHELL CREEK SANITARY LANDFILL	1 MI N HWY 64 ON 177 W AVE	74063	CERC-NFRAP
SAND SPRINGS	1003875825	AMERICAN SMELTING AND REFINING	SOUTH WILSON AVE. HWY 97	74063	CERC-NFRAP

# Focus Map 10



## EDR DataMap – Environmental Atlas Arkansas River Master Plan

### Legend

- |                    |                   |             |                         |              |
|--------------------|-------------------|-------------|-------------------------|--------------|
| Roads              | Waterways         | Powerlines  | Water                   | Listed Sites |
| Major Roads        | Railroads         | Pipelines   | Superfund Sites         |              |
| Contour Lines      | Study Boundary    | Fault Lines | Indian Reservations BIA |              |
| 100-Yr Flood Zones | Federal DOD Sites |             |                         |              |



Scale in Miles

FOCUS MAP 10 SUMMARY

<u>Database</u>	<u>Total Plotted</u>
<b><u>FEDERAL ASTM STANDARD</u></b>	
NPL	1
Proposed NPL	0
CERCLIS	1
CERC-NFRAP	1
CORRACTS	1
RCRIS-TSD	0
RCRIS Lg. Quan. Gen.	1
RCRIS Sm. Quan. Gen.	1
ERNS	0
<b><u>STATE ASTM STANDARD</u></b>	
SHWS	0
State Landfill	0
LUST	1
UST	2
VCP	0
INDIAN LUST	0
INDIAN UST	0
<b><u>FEDERAL ASTM SUPPLEMENTAL</u></b>	
CONSENT	0
ROD	1
Delisted NPL	1
FINDS	2
HMIRS	0
MLTS	0
MINES	5
NPL Liens	0
PADS	0
FUDS	0
UMTRA	0
ODI	0
INDIAN RESERV	0
DOD	0
RAATS	1
TRIS	0
TSCA	0
SSTS	0
FTTS	0
<b><u>STATE OR LOCAL ASTM SUPPLEMENTAL</u></b>	
AST	0
LAST	0

FOCUS MAP 10 SUMMARY

<u>Database</u>	<u>Total Plotted</u>
OK Complaint	0
<b><u>EDR PROPRIETARY HISTORICAL DATABASES</u></b>	
Coal Gas	0
<b><u>BROWNFIELDS DATABASES</u></b>	
US BROWNFIELDS	0
Brownfields	0
VCP	0
INST CONTROL	0

NOTES:

Sites may be listed in more than one database

MAP FINDINGS  
FOCUS MAP 10

Map ID	Site	Database(s)	EPA ID Number
--------	------	-------------	---------------

Coal Gas Site Search: No site was found in a search of Real Property Scan's ENVIROHAZ database.

10	<b>MOHAWK ROCK AND SAND COMP</b> <b>TULSA (County), OK</b> U.S. MINES: Mine ID: 3401177 Entity Name: NO 2 PLANT State FIPS code: 40 Status Date: 08/13/1998 Operation Class: Non-coal mining Number of Pits: 000 Latitude: 36 08 30	<b>MINES</b> M000085145 N/A		
11	<b>BOWDEN'S #14</b> <b>1600 W. KEYSTONE EXPRSWAY</b> <b>SAND SPRINGS, OK 74063</b> LUST: Facility ID: 7200051 Alt Event ID: 7200051*064-1854 Facility Status: ACTIVE Report Date: 1/29/1997 0:00:00 Investor: GREG ADAMS	<b>LUST</b> S103313357 N/A		
13	<b>CUMMINS CONSTRUCTION CO I</b> <b>TULSA (County), OK</b> U.S. MINES: Mine ID: 3400547 Entity Name: CUMMINS DREDGE & PLA State FIPS code: 40 Status Date: 01/15/1994 Operation Class: Non-coal mining Number of Pits: 000 Latitude: 36 08 15	<b>MINES</b> M000084517 N/A		
21	<b>SHEFFIELD STEEL CORPORATION</b> <b>2300 S HWY 97</b> <b>SAND SPRINGS, OK 74063</b>  CERCLIS-NFRAP Classification Data: Site Incident Category: Not reported Non NPL Code: NFRAP Ownership Status: Other Site Description: ELECTRIC FURNACE STEEL MILL CERCLIS-NFRAP Assessment History: Assessment: DISCOVERY Assessment: SITE INSPECTION Assessment: PRELIMINARY ASSESSMENT Assessment: ARCHIVE SITE CERCLIS-NFRAP Alias Name(s): ARMO CO INC	<b>FINDS</b> <b>RCRIS-LQG</b> <b>RAATS</b> <b>CORRACTS</b> <b>CERC-NFRAP</b>  Federal Facility: Not a Federal Facility NPL Status: Not on the NPL  Completed: 03/01/1983 Completed: 09/01/1984 Completed: 09/01/1984 Completed: 09/01/1984	<b>1003821788</b> <b>OKD007219181</b>	





MAP FINDINGS  
FOCUS MAP 10

Map ID Site Database(s) EPA ID Number

**SHEFFIELD STEEL CORPORATION (Continued)**

**1003821788**

Event: RFA Completed  
Event Date: 05/08/1998

Event: RFI Imposition  
Event Date: 02/13/1998

Event: RFA Determination Of Need For An RFI, RFI is Not Necessary;  
Event Date: 02/24/1996

Event: Stabilization Measures Evaluation, This facility is not amenable to stabilization activity because of a lack of technical data. An evaluation has been completed, but further data is necessary to determine stabilization measures, feasibility or appropriateness. This status should be changed when data becomes available.  
Event Date: 02/14/1996

Event: Current Human Exposures under Control, Yes, Current Human Exposures Under Control has been verified. Based on a review of information contained in the EI determination, current human exposures are expected to be under control at the facility under current and reasonably expected conditions. This determination will be re-evaluated when the Agency/State becomes aware of significant changes at the facility.  
Event Date: 02/14/1996

Event: Igration of Contaminated Groundwater under Control, Yes, Migration of Contaminated Groundwater Under Control has been verified. Based on a review of information contained in the EI determination, it has been determined that migration of contaminated groundwater is under control at the facility. Specifically, this determination indicates that the migration of contaminated groundwater is under control, and that monitoring will be conducted to confirm that contaminated groundwater remains within the existing area of contaminated groundwater. This determination will be re-evaluated when the Agency becomes aware of significant changes at the facility.  
Event Date: 02/14/1996

Event: Corrective Action Process Terminated, No Further Action  
Event Date: 02/14/1996

Event: CA Prioritization, Facility or area was assigned a high corrective action priority.  
Event Date: 05/14/1992

**RCRIS:**

Owner: ARMCO INC  
(918) 245-1335

EPA ID: OKD007219181

Contact: BW-SR PROFT  
(918) 245-1335

Classification: Large Quantity Generator  
TSDF Activities: Not reported

**BIENNIAL REPORTS:**

Last Biennial Reporting Year: 2001

<u>Waste</u>	<u>Quantity (Lbs)</u>	<u>Waste</u>	<u>Quantity (Lbs)</u>
D001	51690.50	D008	51690.50
D018	51690.50	D027	261.30
D029	51690.50	D039	51951.80
D040	51951.80		

MAP FINDINGS  
FOCUS MAP 10

Map ID Site Database(s) EPA ID Number

**SHEFFIELD STEEL CORPORATION (Continued)**

**1003821788**

Violation Status: Violations exist

Regulation Violated: 265.37  
 Area of Violation: GENERATOR-ALL REQUIREMENTS (OVERSIGHT)  
 Date Violation Determined: 03/08/1995  
 Actual Date Achieved Compliance: 05/08/1995  
 Enforcement Action: WRITTEN INFORMAL  
 Enforcement Action Date: 04/04/1995  
 Penalty Type: Not reported

Regulation Violated: 265.52(f)  
 Area of Violation: GENERATOR-ALL REQUIREMENTS (OVERSIGHT)  
 Date Violation Determined: 03/08/1995  
 Actual Date Achieved Compliance: 05/08/1995  
 Enforcement Action: WRITTEN INFORMAL  
 Enforcement Action Date: 04/04/1995  
 Penalty Type: Not reported

Regulation Violated: 265.16(a)(1)&(2)(B&c)  
 Area of Violation: GENERATOR-ALL REQUIREMENTS (OVERSIGHT)  
 Date Violation Determined: 03/08/1995  
 Actual Date Achieved Compliance: 06/19/1995  
 Enforcement Action: WRITTEN INFORMAL  
 Enforcement Action Date: 04/04/1995  
 Penalty Type: Not reported

Regulation Violated: 279.22(c)(i)  
 Area of Violation: GENERATOR-ALL REQUIREMENTS (OVERSIGHT)  
 Date Violation Determined: 03/08/1995  
 Actual Date Achieved Compliance: 03/08/1995  
 Enforcement Action: WRITTEN INFORMAL  
 Enforcement Action Date: 04/04/1995  
 Penalty Type: Not reported

Regulation Violated: 262.52  
 Area of Violation: GENERATOR-OTHER REQUIREMENTS  
 Date Violation Determined: 09/06/1991  
 Actual Date Achieved Compliance: 05/05/1993  
 Enforcement Action: WRITTEN INFORMAL  
 Enforcement Action Date: 09/14/1989  
 Penalty Type: Final Monetary Penalty

Enforcement Action: VERBAL INFORMAL  
 Enforcement Action Date: 09/25/1991  
 Penalty Type: Final Monetary Penalty

Regulation Violated: 262.53(C)  
 Area of Violation: GENERATOR-OTHER REQUIREMENTS  
 Date Violation Determined: 09/06/1991  
 Actual Date Achieved Compliance: 05/05/1993  
 Enforcement Action: WRITTEN INFORMAL  
 Enforcement Action Date: 09/14/1989  
 Penalty Type: Final Monetary Penalty

Enforcement Action: VERBAL INFORMAL  
 Enforcement Action Date: 09/25/1991  
 Penalty Type: Final Monetary Penalty

Regulation Violated: Not reported

MAP FINDINGS  
FOCUS MAP 10

Map ID Site Database(s) EPA ID Number

**SHEFFIELD STEEL CORPORATION (Continued)**

**1003821788**

Area of Violation:	TSD-FINANCIAL RESPONSIBILITY REQUIREMENTS
Date Violation Determined:	06/06/1990
Actual Date Achieved Compliance:	04/18/1991
Enforcement Action:	WRITTEN INFORMAL
Enforcement Action Date:	06/06/1990
Penalty Type:	Not reported
Enforcement Action:	FINAL 3008(A) COMPLIANCE ORDER
Enforcement Action Date:	10/11/1990
Penalty Type:	Not reported
Regulation Violated:	Not reported
Area of Violation:	TSD-FINANCIAL RESPONSIBILITY REQUIREMENTS
Date Violation Determined:	12/29/1989
Actual Date Achieved Compliance:	06/27/1991
Enforcement Action:	WRITTEN INFORMAL
Enforcement Action Date:	06/06/1990
Penalty Type:	Not reported
Enforcement Action:	FINAL 3008(A) COMPLIANCE ORDER
Enforcement Action Date:	10/11/1990
Penalty Type:	Not reported
Regulation Violated:	Not reported
Area of Violation:	TSD-FINANCIAL RESPONSIBILITY REQUIREMENTS
Date Violation Determined:	09/14/1989
Actual Date Achieved Compliance:	10/25/1989
Enforcement Action:	WRITTEN INFORMAL
Enforcement Action Date:	09/14/1989
Penalty Type:	Final Monetary Penalty
Enforcement Action:	VERBAL INFORMAL
Enforcement Action Date:	09/25/1991
Penalty Type:	Final Monetary Penalty
Regulation Violated:	Not reported
Area of Violation:	TSD-OTHER REQUIREMENTS (OVERSIGHT)
Date Violation Determined:	09/14/1989
Actual Date Achieved Compliance:	10/03/1989
Enforcement Action:	WRITTEN INFORMAL
Enforcement Action Date:	09/14/1989
Penalty Type:	Final Monetary Penalty
Enforcement Action:	VERBAL INFORMAL
Enforcement Action Date:	09/25/1991
Penalty Type:	Final Monetary Penalty
Regulation Violated:	Not reported
Area of Violation:	TSD-OTHER REQUIREMENTS (OVERSIGHT)
Date Violation Determined:	03/31/1987
Actual Date Achieved Compliance:	07/01/1987
Enforcement Action:	WRITTEN INFORMAL
Enforcement Action Date:	05/27/1987
Penalty Type:	Not reported
Regulation Violated:	Not reported
Area of Violation:	TSD-CLOSURE/POST-CLOSURE REQUIREMENTS
Date Violation Determined:	03/31/1987
Actual Date Achieved Compliance:	07/11/1987

MAP FINDINGS  
FOCUS MAP 10

Map ID Site Database(s) EPA ID Number

**SHEFFIELD STEEL CORPORATION (Continued)**

**1003821788**

Enforcement Action: WRITTEN INFORMAL  
 Enforcement Action Date: 05/27/1987  
 Penalty Type: Not reported

Regulation Violated: Not reported  
 Area of Violation: TSD-FINANCIAL RESPONSIBILITY REQUIREMENTS  
 Date Violation Determined: 03/31/1987  
 Actual Date Achieved Compliance: 07/11/1987

Enforcement Action: WRITTEN INFORMAL  
 Enforcement Action Date: 05/27/1987  
 Penalty Type: Not reported

Regulation Violated: Not reported  
 Area of Violation: TSD-OTHER REQUIREMENTS (OVERSIGHT)  
 Date Violation Determined: 03/31/1987  
 Actual Date Achieved Compliance: 07/11/1987

Enforcement Action: WRITTEN INFORMAL  
 Enforcement Action Date: 05/27/1987  
 Penalty Type: Not reported

Penalty Summary:

Penalty Description	Penalty Date	Penalty Amount	Lead Agency
Final Monetary Penalty	9/25/1991	35000	EPA
Proposed Monetary Penalty	9/25/1991	88850	EPA

There are 14 violation record(s) reported at this site:

<u>Evaluation</u>	<u>Area of Violation</u>	<u>Date of Compliance</u>
Compliance Evaluation Inspection	GENERATOR-ALL REQUIREMENTS (OVERSIGHT)	19950508
	GENERATOR-ALL REQUIREMENTS (OVERSIGHT)	19950508
	GENERATOR-ALL REQUIREMENTS (OVERSIGHT)	19950308
	GENERATOR-ALL REQUIREMENTS (OVERSIGHT)	19950619
Other Evaluation	GENERATOR-OTHER REQUIREMENTS	19930505
	GENERATOR-OTHER REQUIREMENTS	19930505
Financial Record Review	TSD-FINANCIAL RESPONSIBILITY REQUIREMENTS	19910418
Financial Record Review	TSD-FINANCIAL RESPONSIBILITY REQUIREMENTS	19910627
Compliance Evaluation Inspection	TSD-FINANCIAL RESPONSIBILITY REQUIREMENTS	19891025
	TSD-OTHER REQUIREMENTS (OVERSIGHT)	19891003
Compliance Evaluation Inspection	TSD-OTHER REQUIREMENTS (OVERSIGHT)	19870701
	TSD-CLOSURE/POST-CLOSURE REQUIREMENTS	19870711
	TSD-FINANCIAL RESPONSIBILITY REQUIREMENTS	19870711
	TSD-OTHER REQUIREMENTS (OVERSIGHT)	19870711

FINDS:

Other Pertinent Environmental Activity Identified at Site:  
 Aerometric Information Retrieval System/AIRS Facility Subsystem  
 Integrated Compliance Information  
 National Emissions Inventory  
 National Emissions Trends  
 Resource Conservation and Recovery Act Information system  
 Toxics Release Inventory

MAP FINDINGS  
FOCUS MAP 10

Map ID	Site	Database(s)	EPA ID Number																																																																																																																																
22	<b>SAND SPRINGS PETROCHEM COM 2301 S ADAMS RD SAND SPRINGS, OK 74063</b>	<b>CERCLIS RCRIS-SQG FINDS NPL Delisted NPL ROD</b>	<b>1000184040 OKD987067766</b>																																																																																																																																
	<p>CERCLIS Classification Data:</p> <table> <tr> <td>Site incident category:</td> <td>Not reported</td> <td>Federal Facility:</td> <td>Not a Federal Facility</td> </tr> <tr> <td>Non NPL Status:</td> <td>Not reported</td> <td></td> <td></td> </tr> <tr> <td>Ownership Status:</td> <td>Other</td> <td>NPL Status:</td> <td>Deleted from the Final NPL</td> </tr> <tr> <td>Contact:</td> <td>Sing N. Chia</td> <td>Contact Tel:</td> <td>(214) 665-8301</td> </tr> <tr> <td>Contact Title:</td> <td>Not reported</td> <td></td> <td></td> </tr> <tr> <td>Site Description:</td> <td colspan="3">THIS SITE CONSISTS OF THE OLD SINCLAIR REFINERY PROPERTY. POOR OPERATIONS HAVE CONTAMINATED LOCAL GROUNDWATER, AND THERE IS POTENTIAL FOR CONTAMINANTS TO LEAVE THE SITE IN RUN-OFF.</td> </tr> </table>			Site incident category:	Not reported	Federal Facility:	Not a Federal Facility	Non NPL Status:	Not reported			Ownership Status:	Other	NPL Status:	Deleted from the Final NPL	Contact:	Sing N. Chia	Contact Tel:	(214) 665-8301	Contact Title:	Not reported			Site Description:	THIS SITE CONSISTS OF THE OLD SINCLAIR REFINERY PROPERTY. POOR OPERATIONS HAVE CONTAMINATED LOCAL GROUNDWATER, AND THERE IS POTENTIAL FOR CONTAMINANTS TO LEAVE THE SITE IN RUN-OFF.																																																																																																										
Site incident category:	Not reported	Federal Facility:	Not a Federal Facility																																																																																																																																
Non NPL Status:	Not reported																																																																																																																																		
Ownership Status:	Other	NPL Status:	Deleted from the Final NPL																																																																																																																																
Contact:	Sing N. Chia	Contact Tel:	(214) 665-8301																																																																																																																																
Contact Title:	Not reported																																																																																																																																		
Site Description:	THIS SITE CONSISTS OF THE OLD SINCLAIR REFINERY PROPERTY. POOR OPERATIONS HAVE CONTAMINATED LOCAL GROUNDWATER, AND THERE IS POTENTIAL FOR CONTAMINANTS TO LEAVE THE SITE IN RUN-OFF.																																																																																																																																		
	<p>CERCLIS Assessment History:</p> <table> <tr><td>Assessment:</td><td>PRELIMINARY ASSESSMENT</td><td>Completed:</td><td>06/01/1980</td></tr> <tr><td>Assessment:</td><td>DISCOVERY</td><td>Completed:</td><td>08/01/1980</td></tr> <tr><td>Assessment:</td><td>SITE INSPECTION</td><td>Completed:</td><td>11/01/1980</td></tr> <tr><td>Assessment:</td><td>HRS PACKAGE</td><td>Completed:</td><td>09/01/1983</td></tr> <tr><td>Assessment:</td><td>PROPOSAL TO NPL</td><td>Completed:</td><td>09/08/1983</td></tr> <tr><td>Assessment:</td><td>UNILATERAL ADMIN ORDER</td><td>Completed:</td><td>03/02/1984</td></tr> <tr><td>Assessment:</td><td>UNILATERAL ADMIN ORDER</td><td>Completed:</td><td>03/13/1984</td></tr> <tr><td>Assessment:</td><td>RI/FS WORKPLAN APPROVAL BY HQ</td><td>Completed:</td><td>07/09/1984</td></tr> <tr><td>Assessment:</td><td>PRP REMOVAL</td><td>Completed:</td><td>08/10/1984</td></tr> <tr><td>Assessment:</td><td>REMOVAL ASSESSMENT</td><td>Completed:</td><td>08/10/1984</td></tr> <tr><td>Assessment:</td><td>FINAL LISTING ON NPL</td><td>Completed:</td><td>06/10/1986</td></tr> <tr><td>Assessment:</td><td>PRP RI</td><td>Completed:</td><td>07/15/1987</td></tr> <tr><td>Assessment:</td><td>COMBINED RI/FS</td><td>Completed:</td><td>09/29/1987</td></tr> <tr><td>Assessment:</td><td>RECORD OF DECISION</td><td>Completed:</td><td>09/29/1987</td></tr> <tr><td>Assessment:</td><td>RD/RA NEGOTIATIONS</td><td>Completed:</td><td>12/21/1987</td></tr> <tr><td>Assessment:</td><td>COMBINED RI/FS</td><td>Completed:</td><td>06/28/1988</td></tr> <tr><td>Assessment:</td><td>RECORD OF DECISION</td><td>Completed:</td><td>06/28/1988</td></tr> <tr><td>Assessment:</td><td>NPL RP SEARCH</td><td>Completed:</td><td>07/30/1988</td></tr> <tr><td>Assessment:</td><td>CONSENT DECREE</td><td>Completed:</td><td>05/30/1989</td></tr> <tr><td>Assessment:</td><td>Lodged By DOJ</td><td>Completed:</td><td>05/30/1989</td></tr> <tr><td>Assessment:</td><td>REMOVAL ASSESSMENT</td><td>Completed:</td><td>08/06/1990</td></tr> <tr><td>Assessment:</td><td>REMOVAL ASSESSMENT</td><td>Completed:</td><td>04/03/1991</td></tr> <tr><td>Assessment:</td><td>STATE SUPPORT AGENCY COOP AGREEMENT</td><td>Completed:</td><td>06/30/1992</td></tr> <tr><td>Assessment:</td><td>REMOVAL ASSESSMENT</td><td>Completed:</td><td>09/30/1993</td></tr> <tr><td>Assessment:</td><td>PRP RD</td><td>Completed:</td><td>09/16/1994</td></tr> <tr><td>Assessment:</td><td>PRP RA</td><td>Completed:</td><td>08/29/1995</td></tr> <tr><td>Assessment:</td><td>PRP COMMUNITY INVOLVEMENT</td><td>Completed:</td><td>12/21/1999</td></tr> <tr><td>Assessment:</td><td>DELETION FROM NPL</td><td>Completed:</td><td>03/17/2000</td></tr> <tr><td>Assessment:</td><td>DELETION FROM NPL</td><td>Completed:</td><td>03/17/2000</td></tr> <tr><td>Assessment:</td><td>FIVE YEAR REVIEW</td><td>Completed:</td><td>09/27/2000</td></tr> <tr><td>Assessment:</td><td>PREPARATION OF COST DOCM PKGE</td><td>Completed:</td><td>11/29/2002</td></tr> <tr><td>Assessment:</td><td>PREPARATION OF COST DOCM PKGE</td><td>Completed:</td><td>11/04/2003</td></tr> </table>			Assessment:	PRELIMINARY ASSESSMENT	Completed:	06/01/1980	Assessment:	DISCOVERY	Completed:	08/01/1980	Assessment:	SITE INSPECTION	Completed:	11/01/1980	Assessment:	HRS PACKAGE	Completed:	09/01/1983	Assessment:	PROPOSAL TO NPL	Completed:	09/08/1983	Assessment:	UNILATERAL ADMIN ORDER	Completed:	03/02/1984	Assessment:	UNILATERAL ADMIN ORDER	Completed:	03/13/1984	Assessment:	RI/FS WORKPLAN APPROVAL BY HQ	Completed:	07/09/1984	Assessment:	PRP REMOVAL	Completed:	08/10/1984	Assessment:	REMOVAL ASSESSMENT	Completed:	08/10/1984	Assessment:	FINAL LISTING ON NPL	Completed:	06/10/1986	Assessment:	PRP RI	Completed:	07/15/1987	Assessment:	COMBINED RI/FS	Completed:	09/29/1987	Assessment:	RECORD OF DECISION	Completed:	09/29/1987	Assessment:	RD/RA NEGOTIATIONS	Completed:	12/21/1987	Assessment:	COMBINED RI/FS	Completed:	06/28/1988	Assessment:	RECORD OF DECISION	Completed:	06/28/1988	Assessment:	NPL RP SEARCH	Completed:	07/30/1988	Assessment:	CONSENT DECREE	Completed:	05/30/1989	Assessment:	Lodged By DOJ	Completed:	05/30/1989	Assessment:	REMOVAL ASSESSMENT	Completed:	08/06/1990	Assessment:	REMOVAL ASSESSMENT	Completed:	04/03/1991	Assessment:	STATE SUPPORT AGENCY COOP AGREEMENT	Completed:	06/30/1992	Assessment:	REMOVAL ASSESSMENT	Completed:	09/30/1993	Assessment:	PRP RD	Completed:	09/16/1994	Assessment:	PRP RA	Completed:	08/29/1995	Assessment:	PRP COMMUNITY INVOLVEMENT	Completed:	12/21/1999	Assessment:	DELETION FROM NPL	Completed:	03/17/2000	Assessment:	DELETION FROM NPL	Completed:	03/17/2000	Assessment:	FIVE YEAR REVIEW	Completed:	09/27/2000	Assessment:	PREPARATION OF COST DOCM PKGE	Completed:	11/29/2002	Assessment:	PREPARATION OF COST DOCM PKGE	Completed:	11/04/2003
Assessment:	PRELIMINARY ASSESSMENT	Completed:	06/01/1980																																																																																																																																
Assessment:	DISCOVERY	Completed:	08/01/1980																																																																																																																																
Assessment:	SITE INSPECTION	Completed:	11/01/1980																																																																																																																																
Assessment:	HRS PACKAGE	Completed:	09/01/1983																																																																																																																																
Assessment:	PROPOSAL TO NPL	Completed:	09/08/1983																																																																																																																																
Assessment:	UNILATERAL ADMIN ORDER	Completed:	03/02/1984																																																																																																																																
Assessment:	UNILATERAL ADMIN ORDER	Completed:	03/13/1984																																																																																																																																
Assessment:	RI/FS WORKPLAN APPROVAL BY HQ	Completed:	07/09/1984																																																																																																																																
Assessment:	PRP REMOVAL	Completed:	08/10/1984																																																																																																																																
Assessment:	REMOVAL ASSESSMENT	Completed:	08/10/1984																																																																																																																																
Assessment:	FINAL LISTING ON NPL	Completed:	06/10/1986																																																																																																																																
Assessment:	PRP RI	Completed:	07/15/1987																																																																																																																																
Assessment:	COMBINED RI/FS	Completed:	09/29/1987																																																																																																																																
Assessment:	RECORD OF DECISION	Completed:	09/29/1987																																																																																																																																
Assessment:	RD/RA NEGOTIATIONS	Completed:	12/21/1987																																																																																																																																
Assessment:	COMBINED RI/FS	Completed:	06/28/1988																																																																																																																																
Assessment:	RECORD OF DECISION	Completed:	06/28/1988																																																																																																																																
Assessment:	NPL RP SEARCH	Completed:	07/30/1988																																																																																																																																
Assessment:	CONSENT DECREE	Completed:	05/30/1989																																																																																																																																
Assessment:	Lodged By DOJ	Completed:	05/30/1989																																																																																																																																
Assessment:	REMOVAL ASSESSMENT	Completed:	08/06/1990																																																																																																																																
Assessment:	REMOVAL ASSESSMENT	Completed:	04/03/1991																																																																																																																																
Assessment:	STATE SUPPORT AGENCY COOP AGREEMENT	Completed:	06/30/1992																																																																																																																																
Assessment:	REMOVAL ASSESSMENT	Completed:	09/30/1993																																																																																																																																
Assessment:	PRP RD	Completed:	09/16/1994																																																																																																																																
Assessment:	PRP RA	Completed:	08/29/1995																																																																																																																																
Assessment:	PRP COMMUNITY INVOLVEMENT	Completed:	12/21/1999																																																																																																																																
Assessment:	DELETION FROM NPL	Completed:	03/17/2000																																																																																																																																
Assessment:	DELETION FROM NPL	Completed:	03/17/2000																																																																																																																																
Assessment:	FIVE YEAR REVIEW	Completed:	09/27/2000																																																																																																																																
Assessment:	PREPARATION OF COST DOCM PKGE	Completed:	11/29/2002																																																																																																																																
Assessment:	PREPARATION OF COST DOCM PKGE	Completed:	11/04/2003																																																																																																																																
	<p>CERCLIS Site Status: Not reported</p>																																																																																																																																		
	<p>CERCLIS Alias Name(s): SAND SPRINGS PETROCHEMICAL CMLPX SAND SPRINGS PETROCHEMICAL COMPLEX</p>																																																																																																																																		
	<p>DELISTED NPL:</p> <table> <tr><td>EPA ID:</td><td>OKD980748446</td></tr> <tr><td>Region:</td><td>06</td></tr> <tr><td>Federal:</td><td>General</td></tr> <tr><td>Deleted Date:</td><td>03/17/2000</td></tr> </table>			EPA ID:	OKD980748446	Region:	06	Federal:	General	Deleted Date:	03/17/2000																																																																																																																								
EPA ID:	OKD980748446																																																																																																																																		
Region:	06																																																																																																																																		
Federal:	General																																																																																																																																		
Deleted Date:	03/17/2000																																																																																																																																		

MAP FINDINGS  
FOCUS MAP 10

Map ID	Site	Database(s)	EPA ID Number
--------	------	-------------	---------------

**SAND SPRINGS PETROCHEM COM (Continued)**

**1000184040**

NPL Contaminant:	
NPL Status:	Deleted
Substance Id:	A046
Case Num:	1336-36-3
Substance :	POLYCHLORINATED BIPHENYLS, NOS
Pathway :	NOT INDICATED
GW Scoring :	Not reported
SW Scoring :	Not reported
Air Scoring:	Not reported
Soil Scoring:	Not reported
DC Scoring:	Not reported
FE Scoring:	Not reported
NPL Status:	Deleted
Substance Id:	U080
Case Num:	75-09-2
Substance :	METHYLENE CHLORIDE
Pathway :	NOT INDICATED
GW Scoring :	Not reported
SW Scoring :	Not reported
Air Scoring:	Not reported
Soil Scoring:	Not reported
DC Scoring:	Not reported
FE Scoring:	Not reported
NPL Status:	Deleted
Substance Id:	U226
Case Num:	71-55-6
Substance :	TRICHLOROETHANE, 1,1,1-
Pathway :	NOT INDICATED
GW Scoring :	Not reported
SW Scoring :	Not reported
Air Scoring:	Not reported
Soil Scoring:	Not reported
DC Scoring:	Not reported
FE Scoring:	Not reported
NPL Status:	Deleted
Substance Id:	U228
Case Num:	79-01-6
Substance :	TRICHLOROETHYLENE (TCE), 1,1,2-
Pathway :	NOT INDICATED
GW Scoring :	Not reported
SW Scoring :	Not reported
Air Scoring:	Not reported
Soil Scoring:	Not reported
DC Scoring:	Not reported
FE Scoring:	Not reported
NPL Status:	Deleted
Substance Id:	U239
Case Num:	1330-20-7
Substance :	XYLENE
Pathway :	NOT INDICATED
GW Scoring :	Not reported
SW Scoring :	Not reported
Air Scoring:	Not reported
Soil Scoring:	Not reported
DC Scoring:	Not reported

MAP FINDINGS  
FOCUS MAP 10

Map ID      Site      Database(s)      EPA ID Number

---

**SAND SPRINGS PETROCHEM COM (Continued)**

**1000184040**

FE Scoring:	Not reported
NPL Status:	Deleted
Substance Id:	C049
Case Num:	100-41-4
Substance :	ETHYLBENZENE
Pathway :	The Ground water migration route , or pathway.
GW Scoring :	Observed Release
SW Scoring :	Not reported
Air Scoring:	Not reported
Soil Scoring:	Not reported
DC Scoring:	Not reported
FE Scoring:	Not reported
NPL Status:	Deleted
Substance Id:	U019
Case Num:	71-43-2
Substance :	BENZENE
Pathway :	The Ground water migration route , or pathway.
GW Scoring :	Observed Release
SW Scoring :	Not reported
Air Scoring:	Not reported
Soil Scoring:	Not reported
DC Scoring:	Not reported
FE Scoring:	Not reported
NPL Status:	Deleted
Substance Id:	U043
Case Num:	108-05-4
Substance :	VINYL CHLORIDE
Pathway :	The Ground water migration route , or pathway.
GW Scoring :	Observed Release
SW Scoring :	Not reported
Air Scoring:	Not reported
Soil Scoring:	Not reported
DC Scoring:	Not reported
FE Scoring:	Not reported
NPL Status:	Deleted
Substance Id:	U188
Case Num:	109-95-2
Substance :	PHENOL
Pathway :	The Ground water migration route , or pathway.
GW Scoring :	Observed Release
SW Scoring :	Not reported
Air Scoring:	Not reported
Soil Scoring:	Not reported
DC Scoring:	Not reported
FE Scoring:	Not reported
NPL Status:	Deleted
Substance Id:	U211
Case Num:	56-23-5
Substance :	CARBON TETRACHLORIDE
Pathway :	The Ground water migration route , or pathway.
GW Scoring :	Toxicity
SW Scoring :	Not reported
Air Scoring:	Not reported
Soil Scoring:	Not reported
DC Scoring:	Not reported

MAP FINDINGS  
FOCUS MAP 10

Map ID	Site	Database(s)	EPA ID Number
--------	------	-------------	---------------

**SAND SPRINGS PETROCHEM COM (Continued)**

**1000184040**

FE Scoring: Not reported  
 NPL Status: Deleted  
 Substance Id: U220  
 Case Num: 108-88-3  
 Substance : TOLUENE  
 Pathway : The Ground water migration route , or pathway.  
 GW Scoring : Observed Release  
 SW Scoring : Not reported  
 Air Scoring: Not reported  
 Soil Scoring: Not reported  
 DC Scoring: Not reported  
 FE Scoring: Not reported

NPL Status: Deleted  
 Substance Id: A005  
 Case Num: 7440-38-2  
 Substance : ARSENIC AND COMPOUNDS, NOS (AS)  
 Pathway : SW  
 GW Scoring : Not reported  
 SW Scoring : Observed Release  
 Air Scoring: Not reported  
 Soil Scoring: Not reported  
 DC Scoring: Not reported  
 FE Scoring: Not reported

NPL Status: Deleted  
 Substance Id: A020  
 Case Num: 7440-47-3  
 Substance : CHROMIUM AND COMPOUNDS, NOS (CR)  
 Pathway : SW  
 GW Scoring : Not reported  
 SW Scoring : Observed Release  
 Air Scoring: Not reported  
 Soil Scoring: Not reported  
 DC Scoring: Not reported  
 FE Scoring: Not reported

NPL Status: Deleted  
 Substance Id: D008  
 Case Num: 7439-92-1  
 Substance : LEAD (PB)  
 Pathway : SW  
 GW Scoring : Not reported  
 SW Scoring : Observed Release  
 Air Scoring: Not reported  
 Soil Scoring: Not reported  
 DC Scoring: Not reported  
 FE Scoring: Not reported

NPL Status: Deleted  
 Substance Id: U019  
 Case Num: 71-43-2  
 Substance : BENZENE  
 Pathway : SW  
 GW Scoring : Not reported  
 SW Scoring : Observed Release  
 Air Scoring: Not reported  
 Soil Scoring: Not reported  
 DC Scoring: Not reported



MAP FINDINGS  
FOCUS MAP 10

Map ID Site Database(s) EPA ID Number

**SAND SPRINGS PETROCHEM COM (Continued)**

**1000184040**

FE Scoring: Not reported  
 NPL Status: Deleted  
 Substance Id: U211  
 Case Num: 56-23-5  
 Substance : CARBON TETRACHLORIDE  
 Pathway : SW  
 GW Scoring : Not reported  
 SW Scoring : Toxicity  
 Air Scoring: Not reported  
 Soil Scoring: Not reported  
 DC Scoring: Not reported  
 FE Scoring: Not reported

NPL Site:

CERCLIS Id: OKD980748446  
 Site City: Sand Springs  
 Site State: OK  
 NPL Status: Deleted  
 Status Date: 03/17/00  
 Federal Site: Not reported  
 HRS Score: 28.86  
 GW Score: 44.90  
 SW Score: 21.82  
 Air Score: 0.00  
 Soil Score: 0.00  
 DC Score: 0.00  
 FE Score: 0.00

NPL Char:

NPL Status: Deleted  
 Category Description: DEPTH TO AQUIFER  
 Category Value: 20  
 NPL Status: Deleted  
 Category Description: DISTANCE TO THE NEAREST POPULATION  
 Category Value: 100  
 NPL Status: Deleted  
 Category Description: OBSERVED RELEASE-Ground Water  
 Category Value: Not reported  
 NPL Status: Deleted  
 Category Description: OBSERVED RELEASE-Surface Water  
 Category Value: Not reported  
 NPL Status: Deleted  
 Category Description: PERMIT-None  
 Category Value: Not reported  
 NPL Status: Deleted  
 Category Description: PHYSICAL STATE-Liquid  
 Category Value: Not reported  
 NPL Status: Deleted  
 Category Description: PHYSICAL STATE-Sludge  
 Category Value: Not reported  
 NPL Status: Deleted  
 Category Description: SITE ACTIVITY WASTE SOURCE-Industry Recyclers  
 Category Value: Not reported

MAP FINDINGS  
FOCUS MAP 10

Map ID	Site	Database(s)	EPA ID Number
--------	------	-------------	---------------

**SAND SPRINGS PETROCHEM COM (Continued)**

**1000184040**

NPL Status: Deleted  
 Category Description: SITE ACTIVITY WASTE SOURCE-Industry Solvent Recovery  
 Category Value: Not reported

NPL Status: Deleted  
 Category Description: SITE ACTIVITY WASTE SOURCE-Industry Waste Oil Processing  
 Category Value: Not reported

NPL Status: Deleted  
 Category Description: SITE ACTIVITY WASTE SOURCE-Manufacturing  
 Category Value: Not reported

NPL Status: Deleted  
 Category Description: SITE ACTIVITY WASTE SOURCE-Manufacturing Petroleum  
 Category Value: Not reported

NPL Status: Deleted  
 Category Description: SURFACE WATER ADJACENT TO SITE-Lake  
 Category Value: Not reported

NPL Status: Deleted  
 Category Description: SURFACE WATER ADJACENT TO SITE-River  
 Category Value: Not reported

**NPL SITE STATUS:**

NPL Status: Deleted  
 Proposed Date: 09/08/1983  
 Final Date: 06/10/1986  
 Deleted Date: 03/17/2000

**NPL SUMMARY:**

Summary : Conditions at proposal (September 8, 1983): The Sand Springs Petrochemical Complex covers about 235 acres in Sand Springs, Tulsa County, Oklahoma, adjacent to the Arkansas River. The site consists of all the former Sinclair Oil Refinery south of Adams Road, including the Wynn area and the old Sinclair refinery acid pits. The Wynn area is a waste oil and spent solvents recycling, storage, and disposal facility covering about 6 acres adjacent to the Arkansas River levee. Groups of operators are involved in the Wynn area: 1) the Wynn Group (various companies, but chiefly Vacuum Pressure Tank Truck Services, Inc.) and 2) the Recyclon Group (Recyclon Corp., Resource Recovery Refining Corp., and various individuals who control and operate those entities). The acid pits date to when the refinery was in operation (1930-1944). Several thousand cubic yards of sulfuric acid sludge containing heavy metals, including lead and chromium, are stored in two unlined pits, perhaps as deep as 20 feet. Over the years, sludge seeped into the Arkansas River levee, releasing contaminants to the river. The pits probably also contaminate ground water. Several additional industries leased portions of the refinery property. Hazardous substances were stored or disposed of in drums, tanks, and unlined pits, or were simply buried on site. These substances include volatile and nonvolatile organics, acids, caustics, chlorinated solvents, and sludges containing heavy metals. Poor operations have contaminated local ground water, according to EPA tests, and there is the potential for contaminants to leave the site in runoff. Status (June 1984): EPA and the State are preparing a cooperative agreement for a remedial investigation/feasibility study to determine the type and extent of contamination at the site and

MAP FINDINGS  
FOCUS MAP 10

Map ID Site Database(s) EPA ID Number

**SAND SPRINGS PETROCHEM COM (Continued)**

**1000184040**

to identify alternatives for remedial action. EPA issued two Administrative Orders concerning an immediate removal in the Wynn area. The orders were issued on March 2 and March 13, 1984, to Recyclon Corp., Resource Recovery Refining Corp., Vacuum Pressure Tank Truck Services, Inc., Vacuum Refining, Inc., Solvents Recovery, Inc., Sand Springs Home, Inc., and certain individuals who control and operate or are involved with these entities. In the immediate removal, EPA removed and disposed of approximately 400 drums of hazardous substances, repaired a fence, and sampled and analyzed the pits, on site soil, and on site monitoring wells. Further action may be required depending upon sampling results from the remedial investigation. Because appropriate scoring documents were not in the public docket and so not available during the comment period, EPA is providing an additional comment period for this site. Status January 1986): On site sampling under the cooperative agreement began in May 1985. The Oklahoma State Department of Health is overseeing the drilling activities. The Tulsa City County Health Department will sample air, surface water, and sediments through September 1986. Status June 10, 1986): No comments were received during the additional comment period. Hence, EPA is adding the Sand Springs Petrochemical Complex to the NPL.

**ROD:**

Full-text of USEPA Record of Decision(s) is available from EDR.

**RCRIS:**

Owner: SAND SPRINGS HOME TRUST AUTHORITY  
(918) 245-5939  
EPA ID: OKD987067766  
Contact: GEORGE BROOKS  
(918) 241-0448

Classification: Small Quantity Generator  
TSDF Activities: Not reported

Violation Status: Violations exist

Regulation Violated: 279.22(C)  
Area of Violation: GENERATOR-ALL REQUIREMENTS (OVERSIGHT)  
Date Violation Determined: 01/31/1995  
Actual Date Achieved Compliance: 01/31/1995  
Enforcement Action: WRITTEN INFORMAL  
Enforcement Action Date: 03/27/1995  
Penalty Type: Not reported

There are 1 violation record(s) reported at this site:

<u>Evaluation</u>	<u>Area of Violation</u>	<u>Date of Compliance</u>
Compliance Evaluation Inspection	GENERATOR-ALL REQUIREMENTS (OVERSIGHT)	19950131

MAP FINDINGS  
FOCUS MAP 10

Map ID	Site	Database(s)	EPA ID Number
	<b>SAND SPRINGS PETROCHEM COM (Continued)</b>		<b>1000184040</b>
	FINDS: Other Pertinent Environmental Activity Identified at Site: Comprehensive Environmental Response, Compensation and Liability Information System Integrated Compliance Information Resource Conservation and Recovery Act Information system		
<b>23</b>	<b>TULSA SAND COMPANY, INC.</b>	<b>MINES</b>	<b>M000084361</b> <b>N/A</b>
	<b>TULSA (County), OK</b>		
	U.S. MINES: Mine ID: 3400388      SIC Codes: 14410 00000 00000 00000 00000 00000 Entity Name: ARKANSAS DREDGE AND      Company: TULSA SAND COMPANY, INC. State FIPS code: 40      County FIPS code: 143 Status Date: 02/20/1980      Status: permanently abandoned Operation Class: Non-coal mining      Number of Shops: 0 Number of Pits: 000      Number of Plants: 1 Latitude: 36 07 50      Longitude: 096 07 50		
<b>26</b>	<b>SAND SPRINGS SAND &amp; GRAVE</b>	<b>MINES</b>	<b>M000084354</b> <b>N/A</b>
	<b>TULSA (County), OK</b>		
	U.S. MINES: Mine ID: 3400381      SIC Codes: 14410 00000 00000 00000 00000 00000 Entity Name: SAND SPRINGS SAND &      Company: SAND SPRINGS SAND & GRAVE State FIPS code: 40      County FIPS code: 143 Status Date: 12/01/1977      Status: Full-time permanent Operation Class: Non-coal mining      Number of Shops: 0 Number of Pits: 000      Number of Plants: 0 Latitude: 36 07 45      Longitude: 096 07 40		
	U.S. MINE VIOLATIONS: Operator: Sand Springs Sand & Gravel Company Inc Mine Name: SAND SPRINGS SAND & GRAVEL CO.IN Mined Material: Construction Sand and Gravel Ownership Date: / /      Mine Type: Surface Mine Status: Active      Status Date: 12/01/1977 Violation Number: 6229903      Date Issued: 03/26/2003 Action Type: 104A Date Abated: 04/04/2003      Citation/Order: C S & S: N      Standard: 56.12028 Proposed Penalty: 55      Contractor ID: Not reported Paid Penalty: 0      Final Penalty: 55 Assess. Case Status code: Received Assessment Status code: Proposed		
<b>28</b>	<b>MOHAWK ROCK AND SAND COMP</b>	<b>MINES</b>	<b>M000084348</b> <b>N/A</b>
	<b>TULSA (County), OK</b>		

MAP FINDINGS  
FOCUS MAP 10

Map ID      Site      Database(s)      EPA ID Number

---

**MOHAWK ROCK AND SAND COMP (Continued)**

**M000084348**

U.S. MINES:

Mine ID:	3400375	SIC Codes:	14410 00000 00000 00000 00000 00000
Entity Name:	ARKANSAS RIVER-SAND	Company:	MOHAWK ROCK AND SAND COMP
State FIPS code:	40	County FIPS code:	143
Status Date:	07/04/1976	Status:	Full-time permanent
Operation Class:	Non-coal mining	Number of Shops:	0
Number of Pits:	000	Number of Plants:	0
Latitude:	36 07 30	Longitude:	096 07 20

---

**30      L E RADER INTENSIVE TREAT.  
13323 W HWY 51  
SAND SPRINGS, OK 74063**

**UST      U001233799  
N/A**

UST:

Facility ID:	7211493	Tank ID:	1
Installed Date:	5/1/1981 0:00:00	Tank Capacity:	550
Tank Status:	Permanently Out of Use		
Owner:	DEPT OF JUVENILE AFFAIRS		
Owner Address:	PO BX 25352		

Product:      Oklahoma City, OK 73125  
Diesel

---

**30      SCOOTERS CONVENIENCE STORE  
12000 W HWY 51  
SAND SPRINGS, OK 74063**

**UST      U003429172  
N/A**

UST:

Facility ID:	7207076	Tank ID:	1
Installed Date:	10/1/1984 0:00:00	Tank Capacity:	8000
Tank Status:	Currently in Use		
Owner:	ROBERT W BROWN		
Owner Address:	12000 W HWY 51		

Product:      Sand Springs, OK 74063  
Gasoline

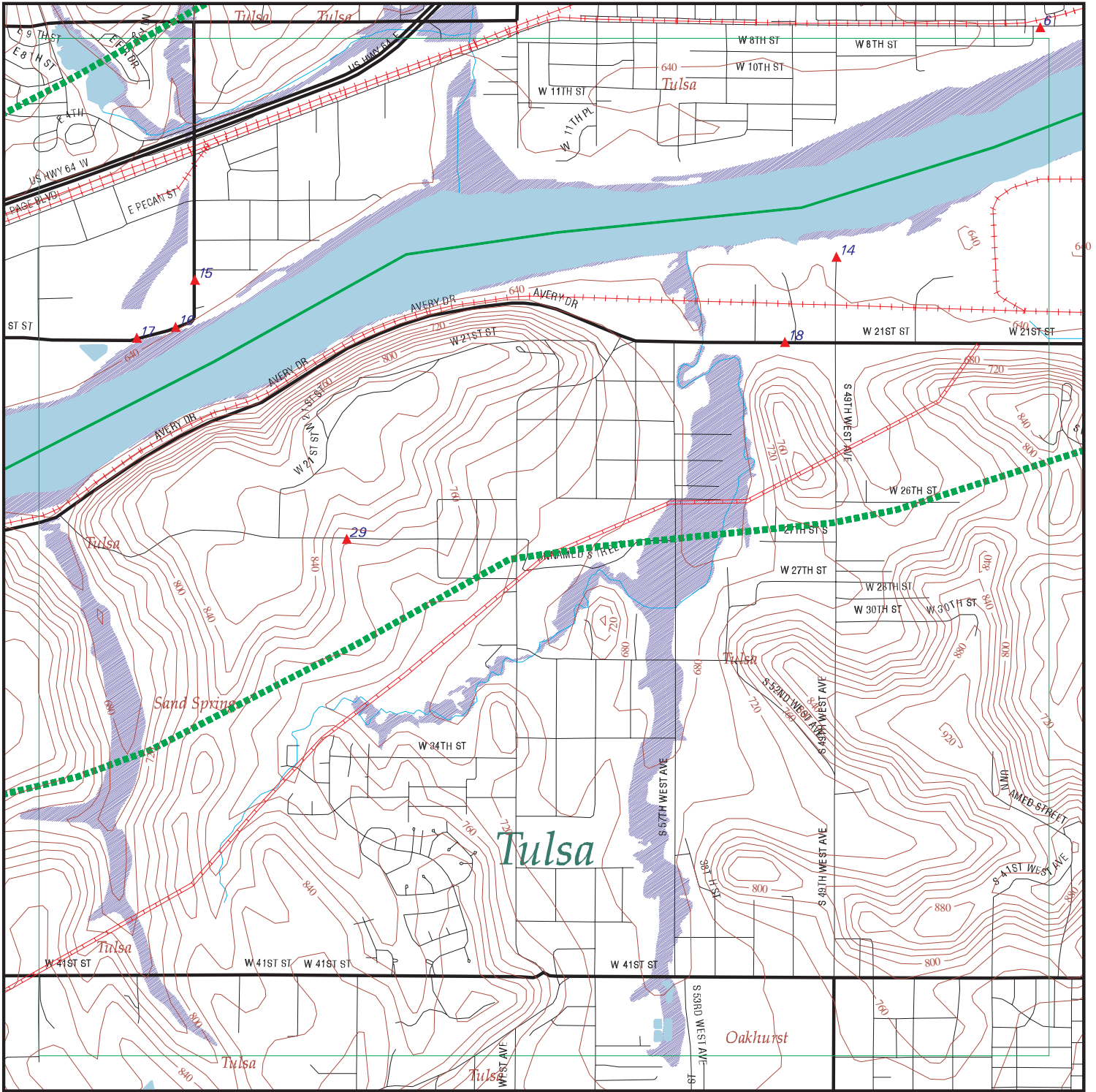
Facility ID:	7207076	Tank ID:	2
Installed Date:	10/1/1984 0:00:00	Tank Capacity:	6000
Tank Status:	Currently in Use		
Owner:	ROBERT W BROWN		
Owner Address:	12000 W HWY 51		

Product:      Sand Springs, OK 74063  
Gasoline

FOCUS MAP 10 ORPHAN SUMMARY

City	EDR ID	Site Name	Site Address	Zip	Database(s)
SAND SPRINGS	U001886611	KEYSTONE PROJECT OFFICE	ROUTE 1 BOX 100	74063	UST
SAND SPRINGS	U001886809	OKLAHOMA DEPT OF TRANSPORTATION	145TH W AVE & HWY 51	74063	UST
SAND SPRINGS	U001233493	NEAL R. MCCOLLOUGH	RT 2 BOX 41 A 14113 W 41	74063	UST
SAND SPRINGS	U001233534	KEITH SCHULTZ	RT 2 BOX 41, 14111 WEST 41TH ST.	74063	UST
SAND SPRINGS	U001232945	KEYSTONE PUBLIC SCHOOL	RT 3 BOX 900	74063	UST
SAND SPRINGS	U001885270	ANDERSON ELEMENTARY SCHOOL	RT. 5 BOX 161	74063	LUST, UST
SAND SPRINGS	1004578502	US ARMY COE KEYSTONE POWERHOUSE	HWY 51 8M W	74063	RCRIS-SQG, FINDS
SAND SPRINGS	U001886773	HISSOM MEMORIAL CENTER	13805 W 51ST HWY	74063	UST
SAND SPRINGS	1000410717	SOUTHWESTERN PORCELAIN INC	HWY 64 S	74063	RCRIS-SQG, FINDS
SAND SPRINGS	1003875532	COMMANDER FINISHING COMPANY	226 ADAMS RD.	74063	CERC-NFRAP
SAND SPRINGS	1004769368	PENSKE AUTO CENTER	1200 E CHARLES PAGE BLVD STE B	74063	RCRIS-SQG, FINDS
SAND SPRINGS	1003874021	TULSA SAND COMPANY	2600 W CHARLES PAGE BLVD	74063	CERC-NFRAP
SAND SPRINGS	1000882578	RESOURCE RECOVERY & REFINING CORP	END OF ADAMS ROAD	74063	RCRIS-SQG, FINDS
SAND SPRINGS	1004768730	WAL-MART STORE # 838	3829 S HWY 97	74063	RCRIS-SQG, FINDS
SAND SPRINGS	1006817651	WAL-MART SUPERCENTER # 0838	220 S HWY 97	74063	RCRIS-SQG, FINDS
SAND SPRINGS	U001886835	QUIKTRIP #23	18 S HWY 97 (200 S WILSON)	74063	UST
SAND SPRINGS	S106521832	KERR GLASS	INTERSECTION OF S. MAIN ST / 21ST ST.; S	74063	VCP
SAND SPRINGS	1004768663	A-1 RENTAL & SUPP INC	230 S MAIN	74063	RCRIS-SQG, FINDS
SAND SPRINGS	1004768923	SAND SPRINGS RAILWAY COMPANY	125 MORROW RD	74063	RCRIS-SQG, FINDS
SAND SPRINGS	U001233897	KINDERGADEN CENTER	MORROW ROAD & WILSON ROAD	74063	UST
SAND SPRINGS	1003873718	CHAMPION INTERNATIONAL CORPORATION	MORROW RD	74063	CERC-NFRAP
SAND SPRINGS	1003875530	SOUTHWEST PORCELIN	201 MORROW ROAD	74063	CERC-NFRAP
SAND SPRINGS	1003873788	SHELL CREEK SANITARY LANDFILL	1 MI N HWY 64 ON 177 W AVE	74063	CERC-NFRAP
SAND SPRINGS	1000294316	LB & M OIL CO	4.5M S OF SAND SPRINGS	74063	RCRIS-SQG, FINDS
SAND SPRINGS	1000882619	QUIKTRIP STORE # 12C	4017 S OLD SAPULPA RD	74063	RCRIS-SQG, FINDS
SAND SPRINGS	U001886488	SOONER PIPE & SUPPLY CORPORATION	SAND SPRINGS PIPE YARD 198 MORROW RD	74063	UST
SAND SPRINGS	U001886826	KINDERGARTEN CENTER	WILSON RD & OAK STR	74063	UST
SAND SPRINGS	1003875825	AMERICAN SMELTING AND REFINING	SOUTH WILSON AVE. HWY 97	74063	CERC-NFRAP

# Focus Map 11



## EDR DataMap – Environmental Atlas Arkansas River Master Plan

### Legend

- |                    |                   |             |                         |              |
|--------------------|-------------------|-------------|-------------------------|--------------|
| Roads              | Waterways         | Powerlines  | Water                   | Listed Sites |
| Major Roads        | Railroads         | Pipelines   | Superfund Sites         |              |
| Contour Lines      | Study Boundary    | Fault Lines | Indian Reservations BIA |              |
| 100-Yr Flood Zones | Federal DOD Sites |             |                         |              |



Scale in Miles

FOCUS MAP 11 SUMMARY

<u>Database</u>	<u>Total Plotted</u>
<b><u>FEDERAL ASTM STANDARD</u></b>	
NPL	1
Proposed NPL	0
CERCLIS	1
CERC-NFRAP	2
CORRACTS	0
RCRIS-TSD	0
RCRIS Lg. Quan. Gen.	1
RCRIS Sm. Quan. Gen.	3
ERNS	0
<b><u>STATE ASTM STANDARD</u></b>	
SHWS	0
State Landfill	0
LUST	1
UST	3
VCP	2
INDIAN LUST	0
INDIAN UST	0
<b><u>FEDERAL ASTM SUPPLEMENTAL</u></b>	
CONSENT	0
ROD	1
Delisted NPL	1
FINDS	5
HMIRS	0
MLTS	1
MINES	0
NPL Liens	0
PADS	0
FUDS	0
UMTRA	0
ODI	0
INDIAN RESERV	0
DOD	0
RAATS	0
TRIS	0
TSCA	0
SSTS	0
FTTS	0
<b><u>STATE OR LOCAL ASTM SUPPLEMENTAL</u></b>	
AST	1
LAST	0



FOCUS MAP 11 SUMMARY

<u>Database</u>	<u>Total Plotted</u>
OK Complaint	0
<b><u>EDR PROPRIETARY HISTORICAL DATABASES</u></b>	
Coal Gas	0
<b><u>BROWNFIELDS DATABASES</u></b>	
US BROWNFIELDS	0
Brownfields	2
VCP	2
INST CONTROL	0

NOTES:

Sites may be listed in more than one database

MAP FINDINGS  
FOCUS MAP 11

Map ID	Site	Database(s)	EPA ID Number
--------	------	-------------	---------------

**Coal Gas Site Search: No site was found in a search of Real Property Scan's ENVIROHAZ database.**

6	<b>MINGO VALLEY INDUSTRIES (CORP) 3820 CHARLES PAGE BLVD TULSA, OK 74127</b>	<b>LUST UST</b>	<b>U001886436 N/A</b>
---	--	---------------------	---------------------------

LUST:

Facility ID: 7205228  
Alt Event ID: 7205228\*064-1180  
Facility Status: ACTIVE  
Report Date: 8/19/1994 0:00:00  
Investor: GREG ADAMS

UST:

Facility ID:	7205228	Tank ID:	1
Installed Date:	4/22/1956 0:00:00	Tank Capacity:	500
Tank Status:	Permanently Out of Use		
Owner:	MINGO VALLEY INDUSTRIES (CORP)		
Owner Address:	3820 CHARLES PAGE BLVD		

Product: Tulsa, OK 74127  
Not Listed

Facility ID:	7205228	Tank ID:	2
Installed Date:	4/22/1956 0:00:00	Tank Capacity:	4000
Tank Status:	Permanently Out of Use		
Owner:	MINGO VALLEY INDUSTRIES (CORP)		
Owner Address:	3820 CHARLES PAGE BLVD		

Product: Tulsa, OK 74127  
Diesel

Facility ID:	7205228	Tank ID:	3
Installed Date:	4/22/1956 0:00:00	Tank Capacity:	4000
Tank Status:	Permanently Out of Use		
Owner:	MINGO VALLEY INDUSTRIES (CORP)		
Owner Address:	3820 CHARLES PAGE BLVD		

Product: Tulsa, OK 74127  
Diesel

Facility ID:	7205228	Tank ID:	4
Installed Date:	4/22/1956 0:00:00	Tank Capacity:	4000
Tank Status:	Permanently Out of Use		
Owner:	MINGO VALLEY INDUSTRIES (CORP)		
Owner Address:	3820 CHARLES PAGE BLVD		

Product: Tulsa, OK 74127  
Diesel

MAP FINDINGS  
FOCUS MAP 11

Map ID	Site	Database(s)	EPA ID Number
	<b>MINGO VALLEY INDUSTRIES (CORP) (Continued)</b>		<b>U001886436</b>
	Facility ID: 7205228 Installed Date: 4/22/1956 0:00:00 Tank Status: Permanently Out of Use Owner: MINGO VALLEY INDUSTRIES (CORP) Owner Address: 3820 CHARLES PAGE BLVD  Product: Tulsa, OK 74127 Diesel	Tank ID: 5 Tank Capacity: 4000	
	Facility ID: 7205228 Installed Date: 4/22/1956 0:00:00 Tank Status: Permanently Out of Use Owner: MINGO VALLEY INDUSTRIES (CORP) Owner Address: 3820 CHARLES PAGE BLVD  Product: Tulsa, OK 74127 Diesel	Tank ID: 6 Tank Capacity: 1000	
	Facility ID: 7205228 Installed Date: 4/22/1956 0:00:00 Tank Status: Permanently Out of Use Owner: MINGO VALLEY INDUSTRIES (CORP) Owner Address: 3820 CHARLES PAGE BLVD  Product: Tulsa, OK 74127 Kerosene	Tank ID: 7 Tank Capacity: 1000	
14	<b>COMPASS INDUSTRIES-TULSA REFUSE DUMP #2</b> <b>1800 S 49TH WEST AVE</b> <b>TULSA, OK 74107</b>	<b>CERC-NFRAP</b>	<b>1003873915</b> <b>OKD980749782</b>
	CERCLIS-NFRAP Classification Data: Site Incident Category: Not reported Non NPL Code: NFRAP Ownership Status: Other Site Description: SANITARY LANDFILL CERCLIS-NFRAP Assessment History: Assessment: PRELIMINARY ASSESSMENT Assessment: ARCHIVE SITE Assessment: DISCOVERY CERCLIS-NFRAP Alias Name(s): ARK WRECKING CHANDLER LANDFILL SITE	Federal Facility: Not a Federal Facility NPL Status: Not on the NPL Completed: 11/01/1979 Completed: 11/01/1979 Completed: 11/01/1979	
14	<b>ENVIRONPRO ENVIRONMENTAL INC</b> <b>1803 S 49TH W AVE</b> <b>TULSA, OK 74107</b>	<b>RCRIS-SQG</b> <b>FINDS</b>	<b>1005417635</b> <b>OKR000017202</b>

MAP FINDINGS  
FOCUS MAP 11

Map ID	Site	Database(s)	EPA ID Number
--------	------	-------------	---------------

**ENVIRONPRO ENVIRONMENTAL INC (Continued)**

**1005417635**

RCRIS:

Owner: JACK A SHIELDS JR  
(316) 777-1160  
EPA ID: OKR000017202  
Contact: JACK SHIELDS  
(918) 261-3648  
Classification: Small Quantity Generator  
TSD Activities: Not reported  
Violation Status: No violations found

FINDS:

Other Pertinent Environmental Activity Identified at Site:  
Resource Conservation and Recovery Act Information system

15

**GENERAL WIRE & SUPPLY CO  
1800 S 81 ST WEST AVE  
TULSA, OK 74127**

**UST U001886691  
AST N/A**

UST:

Facility ID:	7209868	Tank ID:	1
Installed Date:	6/1/1980 0:00:00	Tank Capacity:	2000
Tank Status:	Permanently Out of Use		
Owner:	GENERAL WIRE & SUPPLY CO		
Owner Address:	PO BOX 2186		

Product: Tulsa, OK 74101  
Gasoline

Facility ID:	7209868	Tank ID:	2
Installed Date:	8/1/1990 0:00:00	Tank Capacity:	2000
Tank Status:	Currently In Use		
Owner:	GENERAL WIRE & SUPPLY CO		
Owner Address:	PO BOX 2186		

Product: Tulsa, OK 74101  
Gasoline

Facility ID:	7209868	Tank ID:	3
Installed Date:	6/1/1980 0:00:00	Tank Capacity:	2000
Tank Status:	Permanently Out of Use		
Owner:	GENERAL WIRE & SUPPLY CO		
Owner Address:	PO BOX 2186		

Product: Tulsa, OK 74101  
Diesel

AST:

Facility ID:	7209868	Tank ID:	4
Alt. Facility ID:	7209868	Ast:	1
Capacity:	500	Install Date:	1/1/1999 0:00:00
Owner:	GENERAL WIRE & SUPPLY CO		
Address:	PO BOX 2186 Tulsa, OK 74101		
Tank Status:	Currently In Use		
Substance:	Gasoline		
Comment:	Not reported		

MAP FINDINGS  
FOCUS MAP 11

Map ID	Site	Database(s)	EPA ID Number
15	<b>GENERAL WIRE INCORPORATED 1800 S 81ST W AVE SAND SPRINGS, OK 74063</b>	<b>FINDS RCRIS-LQG</b>	<b>1000834475 OKD987088044</b>
	RCRIS:		
	Owner: GERALD J ESTEP (918) 245-5961		
	EPA ID: OKD987088044		
	Contact: RODGER ESTEP (918) 245-5961		
	Classification: Large Quantity Generator		
	TSDF Activities: Not reported		
	Violation Status: Violations exist		
	Regulation Violated: 262.34(a)(3)		
	Area of Violation: GENERATOR-GENERAL REQUIREMENTS		
	Date Violation Determined: 01/19/1995		
	Actual Date Achieved Compliance: 05/04/1995		
	Enforcement Action: WRITTEN INFORMAL		
	Enforcement Action Date: 03/16/1995		
	Penalty Type: Not reported		
	Regulation Violated: 265.16(c)		
	Area of Violation: GENERATOR-GENERAL REQUIREMENTS		
	Date Violation Determined: 01/19/1995		
	Actual Date Achieved Compliance: 05/04/1995		
	Enforcement Action: WRITTEN INFORMAL		
	Enforcement Action Date: 03/16/1995		
	Penalty Type: Not reported		
	Regulation Violated: 262.34(a)(ii)&265.192		
	Area of Violation: GENERATOR-GENERAL REQUIREMENTS		
	Date Violation Determined: 01/19/1995		
	Actual Date Achieved Compliance: 05/04/1995		
	Enforcement Action: WRITTEN INFORMAL		
	Enforcement Action Date: 03/16/1995		
	Penalty Type: Not reported		
	Regulation Violated: 262.34(a)(ii)		
	Area of Violation: GENERATOR-GENERAL REQUIREMENTS		
	Date Violation Determined: 01/19/1995		
	Actual Date Achieved Compliance: 05/04/1995		
	Enforcement Action: WRITTEN INFORMAL		
	Enforcement Action Date: 03/16/1995		
	Penalty Type: Not reported		
	Regulation Violated: 262.34(a)(4)&265.37		
	Area of Violation: GENERATOR-GENERAL REQUIREMENTS		
	Date Violation Determined: 01/19/1995		
	Actual Date Achieved Compliance: 04/05/1995		
	Enforcement Action: WRITTEN INFORMAL		
	Enforcement Action Date: 03/16/1995		
	Penalty Type: Not reported		
	Regulation Violated: 262.34(a)(4)&265 Subpart D		
	Area of Violation: GENERATOR-GENERAL REQUIREMENTS		
	Date Violation Determined: 01/19/1995		
	Actual Date Achieved Compliance: 05/04/1995		

MAP FINDINGS  
FOCUS MAP 11

Map ID Site Database(s) EPA ID Number

**GENERAL WIRE INCORPORATED (Continued)**

**1000834475**

Enforcement Action: WRITTEN INFORMAL  
 Enforcement Action Date: 03/16/1995  
 Penalty Type: Not reported

Regulation Violated: 262.34(a)(ii)  
 Area of Violation: GENERATOR-GENERAL REQUIREMENTS  
 Date Violation Determined: 01/19/1995  
 Actual Date Achieved Compliance: 05/04/1995

Enforcement Action: WRITTEN INFORMAL  
 Enforcement Action Date: 03/16/1995  
 Penalty Type: Not reported

Regulation Violated: 279.22(c)  
 Area of Violation: GENERATOR-GENERAL REQUIREMENTS  
 Date Violation Determined: 01/19/1995  
 Actual Date Achieved Compliance: 05/04/1995

Enforcement Action: WRITTEN INFORMAL  
 Enforcement Action Date: 03/16/1995  
 Penalty Type: Not reported

There are 8 violation record(s) reported at this site:

<u>Evaluation</u>	<u>Area of Violation</u>	<u>Date of Compliance</u>
Compliance Evaluation Inspection	GENERATOR-GENERAL REQUIREMENTS	19950504
	GENERATOR-GENERAL REQUIREMENTS	19950504
	GENERATOR-GENERAL REQUIREMENTS	19950504
	GENERATOR-GENERAL REQUIREMENTS	19950504
	GENERATOR-GENERAL REQUIREMENTS	19950405
	GENERATOR-GENERAL REQUIREMENTS	19950504
	GENERATOR-GENERAL REQUIREMENTS	19950504
	GENERATOR-GENERAL REQUIREMENTS	19950504

**FINDS:**

Other Pertinent Environmental Activity Identified at Site:  
 Aerometric Information Retrieval System/AIRS Facility Subsystem  
 Resource Conservation and Recovery Act Information system  
 Toxics Release Inventory

16

**FLO BEND INC**  
**8635 W 21ST STR**  
**SAND SPRINGS, OK 74063**

**UST U001886598**  
**N/A**

UST:

Facility ID: 7207455 Tank ID: 1  
 Installed Date: 5/1/1973 0:00:00 Tank Capacity: 2000  
 Tank Status: Permanently Out of Use  
 Owner: FLO BEND, INC  
 Owner Address: 8635 W 21ST ST

Product: Sand Springs, OK 74063  
 Gasoline

MAP FINDINGS  
FOCUS MAP 11

Map ID	Site	Database(s)	EPA ID Number
--------	------	-------------	---------------

**FLO BEND INC (Continued)**

**U001886598**

Facility ID:	7207455	Tank ID:	2
Installed Date:	5/2/1979 0:00:00	Tank Capacity:	2000
Tank Status:	Permanently Out of Use		
Owner:	FLO BEND, INC		
Owner Address:	8635 W 21ST ST		

Product: Sand Springs, OK 74063  
Diesel

Facility ID:	7207455	Tank ID:	3
Installed Date:	5/1/1973 0:00:00	Tank Capacity:	2000
Tank Status:	Permanently Out of Use		
Owner:	FLO BEND, INC		
Owner Address:	8635 W 21ST ST		

Product: Sand Springs, OK 74063  
Gasoline

16

**FLO-BEND INC**  
**8635 W 21ST**  
**SAND SPRINGS, OK 74063**

**RCRIS-SQG 1000100672**  
**FINDS OKD051050466**  
**CERC-NFRAP**

CERCLIS-NFRAP Classification Data:

Site Incident Category:	Not reported	Federal Facility:	Not a Federal Facility
Non NPL Code:	NFRAP	NPL Status:	Not on the NPL
Ownership Status:	Private		
Site Description:	THIS IS A LARGE FORGE AND MACHINE SHOP.		

CERCLIS-NFRAP Assessment History:

Assessment:	DISCOVERY	Completed:	04/01/1989
Assessment:	PRELIMINARY ASSESSMENT	Completed:	05/01/1989
Assessment:	ARCHIVE SITE	Completed:	05/01/1989

CERCLIS-NFRAP Alias Name(s):

FLO - BEND,INC.

RCRIS:

Owner: TRINITY INDUSTRIES INC  
(214) 589-8473  
EPA ID: OKD051050466  
Contact: SCOTT SPEAR  
(214) 589-8473

Classification: Conditionally Exempt Small Quantity Generator  
TSDF Activities: Not reported

Violation Status: No violations found

FINDS:

Other Pertinent Environmental Activity Identified at Site:  
Resource Conservation and Recovery Act Information system

MAP FINDINGS  
FOCUS MAP 11

Map ID	Site	Database(s)	EPA ID Number
17	<b>CITY OF SAND SPRINGS WATER TRMT PLANT</b> <b>8700 MORROW RD</b> <b>SAND SPRINGS, OK 74063</b>	RCRIS-SQG FINDS	1000184039 OKT410010037
	RCRIS: Contact: CHARLES HENDRIX (918) 245-8751  Classification: Small Quantity Generator TSDF Activities: Not reported  Violation Status: No violations found  FINDS: Other Pertinent Environmental Activity Identified at Site: Aerometric Information Retrieval System/AIRS Facility Subsystem Integrated Compliance Information Permit Compliance System Resource Conservation and Recovery Act Information system		
18	<b>ELECTRONIC CHEMICALS, INC.</b> <b>5201 W. 21ST ST.</b> <b>TULSA, OK</b>	VCP	S106409222 N/A
	VCP: Date Received : 3/1/1993 Consultant : Not reported Consent Order : Not reported Issues : Not reported Inst Controls : Not reported Lat/Long : Not reported Media : Not reported Memorandum Of Agreement & Consent Order : Not reported  Date Closed : 5/11/1994 Brownfields : Yes Project Manager : Cantwell Facility Status : Cert. of Comp 9/23/97		
18	<b>ELECTRONIC CHEMICALS, INC.</b> <b>5201 W. 21ST STREET</b> <b>TULSA, OK 74107</b>	MLTS Brownfields	1000487976 N/A
	MLTS: License Number: 35-27407-01 License Date: 09/30/1999 License Expires: 10/31/2001 Primary Program: Measuring Systems Fixed Gauges License Use: Not reported Department: Not reported Contact Name: DAVID BILBY States Allowing Use: Not reported Store Material: No Redistribution: No Burial: No Last Inspection: 07/1997 Inspector Name: JXC Next Inspection: 07/2002  License Number: 35-27407-01 License Date: 09/30/1999 License Expires: 10/31/2001 Primary Program: Measuring Systems Fixed Gauges License Use: Not reported Department: Not reported Contact Name: DAVID BILBY  First License Date: 10/28/1991 Institution Code: 27407  Building: Not reported Contact Phone: 918-587-7613  Incineration: No  Building: Not reported Contact Phone: 918-587-7613		



MAP FINDINGS  
FOCUS MAP 11

Map ID      Site      Database(s)      EPA ID Number

---

**ELECTRONIC CHEMICALS, INC. (Continued)**

**1000487976**

States Allowing Use: Not reported  
 Store Material: No  
 Redistribution: No      Incineration: No  
 Burial: No  
 Last Inspection: 07/1997  
 Inspector Name: JXC  
 Next Inspection: 07/2002

**OK BROWNFIELD:**

Property Id : 7131  
 Overall Bfld Status : Active  
 Current Activity : Redeveloped  
 Activity Comments : Not reported  
 Ok For Public List : Yes  
 Site Name Alias : ECI  
 Zoning : Not reported  
 Ownership Type : Private  
 Location Description : Not reported  
 Site Condition : Not reported  
 Acres Total : 0  
 To Clean : 0  
 Cleaned : 0  
 Assessment Cost Est. : 0  
 Cost To Date : 0  
 Assess Results : Not reported  
 Assessment Type : Not reported  
 Assessment Start Date : Not reported  
 Contam. Categories : Not reported  
 Contam. Identified : Not reported  
 Media Affected : Not reported  
 Pd By : Not reported  
 Assessment Status : Completed  
 Program Comment: Not reported  
 Type Of Assist. Required : Not reported  
 Remed. Cleanup Status : Completed  
 Cleanup Start Date : Not reported  
 Cost Estimate : 0  
 Cleanup Completed Date : Not reported  
 Rules & Standards : (RRR-1, PST, etc)  
 Comments: Not reported  
 Ownership/lease Status : Not reported  
 Loan Amount : \$0.00  
 Redevelopment Status : Completed  
 Plan : Not reported  
 Redevelopment Competed : Not reported  
 VCPCOC Type : BRN  
 VCPCOC Issue Date : 09/23/1997  
 Deed Notice : Certificate of Completion  
 Deed Notice Date : 09/23/1997  
 Use Restrictions : Commercial  
 Epa Comfort Letter Date : Not reported  
 Site Archived Date : Not reported  
 Latitude : Not reported  
 For Sale Or Lease : No  
 Redevelopment Memo: Not reported  
 EPA Region : 6  
 Leak Stakeholder : Owner  
 Site Use Of Env Interest : Not reported

MAP FINDINGS  
FOCUS MAP 11

Map ID	Site	Database(s)	EPA ID Number
	<b>ELECTRONIC CHEMICALS, INC. (Continued)</b>		<b>1000487976</b>
	Date Completed :	Not reported	
	Activity Date :	Not reported	
	Congressional District :	OK-01	
<b>18</b>	<b>OZARK MAHONING COMPANY 5101 W. 21ST STREET TULSA, OK</b>	<b>Brownfields</b>	<b>S105703677 N/A</b>
	OK BROWNFIELD:		
	Property Id :	7133	
	Overall Bfld Status :	Active	
	Current Activity :	PostCleanup	
	Activity Comments :	Not reported	
	Ok For Public List :	Yes	
	Site Name Alias :	Ozark-Mahoning Phosphogypsum Stack	
	Zoning :	Not reported	
	Ownership Type :	Private	
	Location Description :	Not reported	
	Site Condition :	Not reported	
	Acres Total :	0	
	To Clean :	0	
	Cleaned :	0	
	Assessment Cost Est. :	0	
	Cost To Date :	0	
	Assess Results :	Not reported	
	Assessment Type :	Not reported	
	Assessment Start Date :	Not reported	
	Contam. Categories :	Not reported	
	Contam. Identified :	Not reported	
	Media Affected :	Not reported	
	Pd By :	Not reported	
	Assessment Status :	Completed	
	Program Comment:	Not reported	
	Type Of Assist. Required :	Not reported	
	Remed. Cleanup Status :	Completed	
	Cleanup Start Date :	Not reported	
	Cost Estimate :	0	
	Cleanup Completed Date :	Not reported	
	Rules & Standards :	(RRR-1, PST, etc)	
	Comments:	Not reported	
	Ownership/lease Status :	Not reported	
	Loan Amount :	\$0.00	
	Redevelopment Status :	Not Needed	
	Plan :	Not reported	
	Redevelopment Competed :	Not reported	
	VCPCOC Type :	BRN	
	VCPCOC Issue Date :	02/02/2001	
	Deed Notice :	Certificate of Completion	
	Deed Notice Date :	02/02/2001	
	Use Restrictions :	Commercial Industrial	
	Epa Comfort Letter Date :	Not reported	
	Site Archived Date :	Not reported	
	Latitude :	Not reported	
	For Sale Or Lease :	No	
	Redevelopment Memo:	Not reported	
	EPA Region :	6	
	Leak Stakeholder :	Owner	
	Site Use Of Env Interest :	Not reported	
	Date Completed :	Not reported	

MAP FINDINGS  
FOCUS MAP 11

Map ID Site Database(s) EPA ID Number

**OZARK MAHONING COMPANY (Continued)**

**S105703677**

Activity Date : Not reported  
Congressional District : OK-01

**18 OZARK MAHONING  
5101 W. 21ST ST.  
TULSA, OK**

**VCP S106409331  
N/A**

VCP:

Date Received : 8/13/1993 Date Closed : 2/2/2001  
Consultant : RSA Brownfields : Yes  
Consent Order : 7/21/1994 Project Manager : Cantwell  
Issues : Not reported Facility Status : Certificate issued 2/2/01  
Inst Controls : Not reported  
Lat/Long : Not reported  
Media : Not reported  
Memorandum Of Agreement & Consent Order : Not reported

**29 COMPASS INDUSTRIES (AVERY DRIVE)  
7600 W 26TH ST  
TULSA, OK 74107**

**CERCLIS 1000345422  
FINDS OKD980620983  
NPL  
Delisted NPL  
ROD**

CERCLIS Classification Data:

Site incident category: Not reported Federal Facility: Not a Federal Facility  
Non NPL Status: Not reported  
Ownership Status: Other NPL Status: Deleted from the Final NPL  
Contact: Sing N. Chia Contact Tel: (214) 665-8301  
Contact Title: Not reported  
Contact: Shawn Ghose Contact Tel: (214) 665-6782  
Contact Title: Not reported  
Site Description: THIS SITE IS AN ABANDONED LIMESTONE QUARRY. ALTHOUGH PERMITTED AS A SANITARY LANDFILL, IT HAS RECEIVED AN UNKNOWN QUANTITY OF HAZARDOUS WASTES.

CERCLIS Assessment History:

Assessment:	PRELIMINARY ASSESSMENT	Completed:	04/01/1980
Assessment:	DISCOVERY	Completed:	10/01/1980
Assessment:	SITE INSPECTION	Completed:	07/01/1982
Assessment:	HRS PACKAGE	Completed:	09/01/1983
Assessment:	PROPOSAL TO NPL	Completed:	09/08/1983
Assessment:	NPL RP SEARCH	Completed:	02/15/1984
Assessment:	RI/FS WORKPLAN APPROVAL BY HQ	Completed:	06/29/1984
Assessment:	FINAL LISTING ON NPL	Completed:	09/21/1984
Assessment:	COMBINED RI/FS	Completed:	09/29/1987
Assessment:	RECORD OF DECISION	Completed:	09/29/1987
Assessment:	RD/RA NEGOTIATIONS	Completed:	03/11/1988
Assessment:	REMOVAL	Completed:	06/29/1988
Assessment:	REMOVAL ASSESSMENT	Completed:	06/29/1988
Assessment:	NPL RP SEARCH	Completed:	12/01/1988
Assessment:	UNILATERAL ADMIN ORDER	Completed:	03/29/1989
Assessment:	REMEDIAL DESIGN	Completed:	03/30/1989
Assessment:	REMOVAL ASSESSMENT	Completed:	06/28/1990
Assessment:	Lodged By DOJ	Completed:	12/03/1991
Assessment:	CLAIM IN BANKRUPTCY PROCEEDING	Completed:	05/04/1992
Assessment:	CONSENT DECREE	Completed:	05/04/1992
Assessment:	PRP RA	Completed:	06/30/1992
Assessment:	REMOVAL ASSESSMENT	Completed:	11/20/1992

MAP FINDINGS  
FOCUS MAP 11

Map ID Site Database(s) EPA ID Number

**COMPASS INDUSTRIES (AVERY DRIVE) (Continued)**

**1000345422**

Assessment:	CLAIM IN BANKRUPTCY PROCEEDING	Completed:	10/28/1994
Assessment:	JUDICIAL/CIVIL JUDGMENT	Completed:	10/28/1994
Assessment:	SECTION 107 LITIGATION	Completed:	05/27/1997
Assessment:	NPL RP SEARCH	Completed:	01/16/1998
Assessment:	PRP COMMUNITY INVOLVEMENT	Completed:	12/21/1999
Assessment:	FIVE YEAR REVIEW	Completed:	09/26/2000
Assessment:	FIVE YEAR REVIEW	Completed:	12/26/2001
Assessment:	DELETION FROM NPL	Completed:	01/28/2002
Assessment:	DELETION FROM NPL	Completed:	07/18/2002

CERCLIS Site Status:

Not reported

CERCLIS Alias Name(s):

TULSA REFINING INC - CHANDLER LANDFILL  
COMPASS INDUSTRIES (AVERY DRIVE)  
COMPASS INDUSTRIES  
COMPASS INDUSTRIES (AVERY DRIVE)

DELISTED NPL:

EPA ID: OKD980620983  
Region: 06  
Federal: General  
Deleted Date: 07/18/2002

NPL Contaminant:

NPL Status: Deleted  
Substance Id: A005  
Case Num: 7440-38-2  
Substance : ARSENIC AND COMPOUNDS, NOS (AS)  
Pathway : NOT INDICATED  
GW Scoring : Not reported  
SW Scoring : Not reported  
Air Scoring: Not reported  
Soil Scoring: Not reported  
DC Scoring: Not reported  
FE Scoring: Not reported

NPL Status: Deleted  
Substance Id: D004  
Case Num: 7440-38-2  
Substance : ARSENIC  
Pathway : NOT INDICATED  
GW Scoring : Not reported  
SW Scoring : Not reported  
Air Scoring: Not reported  
Soil Scoring: Not reported  
DC Scoring: Not reported  
FE Scoring: Not reported

NPL Status: Deleted  
Substance Id: U069  
Case Num: Not reported  
Substance : DI-N-BUTYL PHTHALATE  
Pathway : NOT INDICATED  
GW Scoring : Not reported  
SW Scoring : Not reported  
Air Scoring: Not reported  
Soil Scoring: Not reported  
DC Scoring: Not reported  
FE Scoring: Not reported

MAP FINDINGS  
FOCUS MAP 11

Map ID      Site      Database(s)      EPA ID Number

---

**COMPASS INDUSTRIES (AVERY DRIVE) (Continued)**

**1000345422**

NPL Status:	Deleted
Substance Id:	U073
Case Num:	91-94-1
Substance :	DICHLOROBENZIDINE, 3,3'
Pathway :	NOT INDICATED
GW Scoring :	Not reported
SW Scoring :	Not reported
Air Scoring:	Not reported
Soil Scoring:	Not reported
DC Scoring:	Not reported
FE Scoring:	Not reported
NPL Status:	Deleted
Substance Id:	P037
Case Num:	160-57-1
Substance :	DIELDRIN
Pathway :	AIR
GW Scoring :	Not reported
SW Scoring :	Not reported
Air Scoring:	Observed Release & Toxicity
Soil Scoring:	Not reported
DC Scoring:	Not reported
FE Scoring:	Not reported
NPL Status:	Deleted
Substance Id:	A046
Case Num:	1336-36-3
Substance :	POLYCHLORINATED BIPHENYLS, NOS
Pathway :	The Ground water migration route , or pathway.
GW Scoring :	Toxicity
SW Scoring :	Not reported
Air Scoring:	Not reported
Soil Scoring:	Not reported
DC Scoring:	Not reported
FE Scoring:	Not reported
NPL Status:	Deleted
Substance Id:	A046
Case Num:	1336-36-3
Substance :	POLYCHLORINATED BIPHENYLS, NOS
Pathway :	SW
GW Scoring :	Not reported
SW Scoring :	Toxicity
Air Scoring:	Not reported
Soil Scoring:	Not reported
DC Scoring:	Not reported
FE Scoring:	Not reported
NPL Status:	Deleted
Substance Id:	A052
Case Num:	7440-28-0
Substance :	THALLIUM AND COMPOUNDS, NOS (TL)
Pathway :	SW
GW Scoring :	Not reported
SW Scoring :	Observed Release
Air Scoring:	Not reported
Soil Scoring:	Not reported
DC Scoring:	Not reported
FE Scoring:	Not reported

MAP FINDINGS  
FOCUS MAP 11

Map ID	Site	Database(s)	EPA ID Number
--------	------	-------------	---------------

**COMPASS INDUSTRIES (AVERY DRIVE) (Continued)**

**1000345422**

NPL Status: Deleted  
 Substance Id: C161  
 Case Num: 7440-42-8  
 Substance : BORON AND COMPOUNDS, NOS (B)  
 Pathway : SW  
 GW Scoring : Not reported  
 SW Scoring : Observed Release  
 Air Scoring: Not reported  
 Soil Scoring: Not reported  
 DC Scoring: Not reported  
 FE Scoring: Not reported

NPL Status: Deleted  
 Substance Id: D011  
 Case Num: 7440-23-4  
 Substance : SILVER  
 Pathway : SW  
 GW Scoring : Not reported  
 SW Scoring : Observed Release  
 Air Scoring: Not reported  
 Soil Scoring: Not reported  
 DC Scoring: Not reported  
 FE Scoring: Not reported

NPL Site:  
 CERCLIS Id: OKD980620983  
 Site City: Tulsa  
 Site State: OK  
 NPL Status: Deleted  
 Status Date: 07/18/02  
 Federal Site: Not reported  
 HRS Score: 36.57  
 GW Score: 11.05  
 SW Score: 18.46  
 Air Score: 59.49  
 Soil Score: 0.00  
 DC Score: 0.00  
 FE Score: 0.00

NPL Char:  
 NPL Status: Deleted  
 Category Description: DEPTH TO AQUIFER  
 Category Value: 140  
 NPL Status: Deleted  
 Category Description: DISTANCE TO THE NEAREST POPULATION  
 Category Value: 2900  
 NPL Status: Deleted  
 Category Description: OBSERVED RELEASE-Air  
 Category Value: Not reported  
 NPL Status: Deleted  
 Category Description: OBSERVED RELEASE-Surface Water  
 Category Value: Not reported  
 NPL Status: Deleted  
 Category Description: PHYSICAL STATE-Liquid  
 Category Value: Not reported

MAP FINDINGS  
FOCUS MAP 11

Map ID	Site	Database(s)	EPA ID Number
--------	------	-------------	---------------

**COMPASS INDUSTRIES (AVERY DRIVE) (Continued)**

**1000345422**

NPL Status:	Deleted
Category Description:	PHYSICAL STATE-Sludge
Category Value:	Not reported
NPL Status:	Deleted
Category Description:	PHYSICAL STATE-Solid
Category Value:	Not reported
NPL Status:	Deleted
Category Description:	SITE ACTIVITY WASTE SOURCE-Industry Combination Landfill
Category Value:	Not reported
NPL Status:	Deleted
Category Description:	SITE ACTIVITY WASTE SOURCE-Industry Commercial Landfill
Category Value:	Not reported
NPL Status:	Deleted
Category Description:	SITE ACTIVITY WASTE SOURCE-Industry Municipal Landfill
Category Value:	Not reported
NPL Status:	Deleted
Category Description:	SURFACE WATER ADJACENT TO SITE-River
Category Value:	Not reported
NPL Status:	Deleted
Category Description:	SURFACE WATER ADJACENT TO SITE-Wetland
Category Value:	Not reported

**NPL SITE STATUS:**

NPL Status:	Deleted
Proposed Date:	09/08/1983
Final Date:	09/21/1984
Deleted Date:	07/18/2002

**NPL SUMMARY:**

Summary : Conditions at listing (September 1983): The Compass Industries (Avery Drive) Site (originally listed as Compass Industries) is in an abandoned limestone quarry near the Arkansas River in Tulsa, Oklahoma. From 1972 to 1976, the 108 acre site was owned and operated by Compass Industries. Although permitted as a sanitary landfill, it may also have received an unknown quantity of hazardous wastes. Underground fires are a problem at the facility. Liquid waste seeping to the surface at the landfill contains PCBs, according to analyses conducted by the State. Surface runoff and possible ground water contamination are concerns, as are air releases from the fires. Status (June 1984): The State and EPA are planning a Cooperative Agreement for a remedial investigation/feasibility study to determine the type and extent of contamination at the site and identify alternatives for remedial action.

**ROD:**

Full-text of USEPA Record of Decision(s) is available from EDR.

**FINDS:**

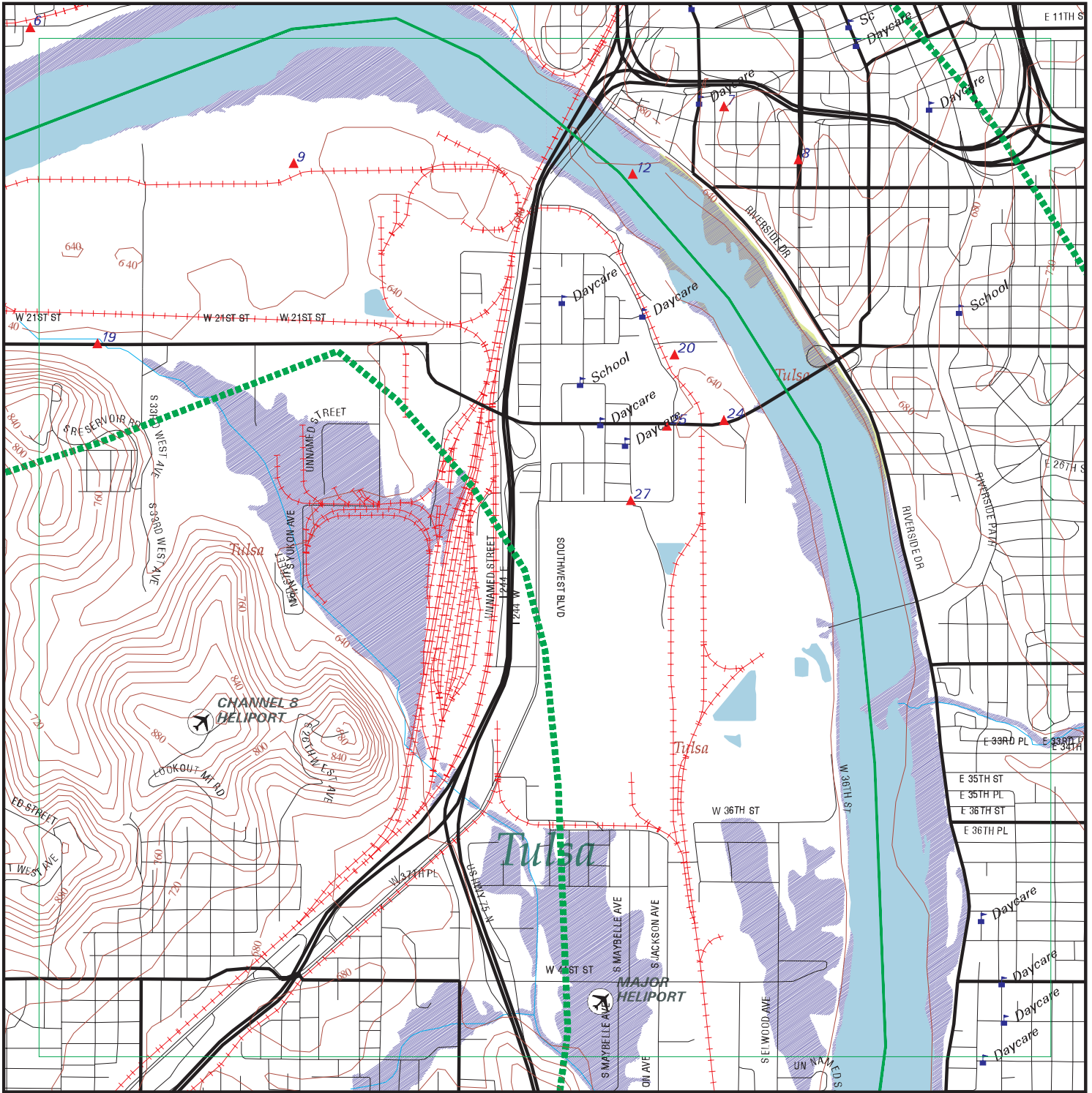
Other Pertinent Environmental Activity Identified at Site:  
Comprehensive Environmental Response, Compensation and Liability Information System  
Integrated Compliance Information

FOCUS MAP 11 ORPHAN SUMMARY

City	EDR ID	Site Name	Site Address	Zip	Database(s)
SAND SPRINGS	U001886611	KEYSTONE PROJECT OFFICE	ROUTE 1 BOX 100	74063	UST
SAND SPRINGS	U001886809	OKLAHOMA DEPT OF TRANSPORTATION	145TH W AVE & HWY 51	74063	UST
SAND SPRINGS	U001233493	NEAL R. MCCOLLOUGH	RT 2 BOX 41 A 14113 W 41	74063	UST
SAND SPRINGS	U001233534	KEITH SCHULTZ	RT 2 BOX 41, 14111 WEST 41TH ST.	74063	UST
SAND SPRINGS	U001232945	KEYSTONE PUBLIC SCHOOL	RT 3 BOX 900	74063	UST
SAND SPRINGS	U001885270	ANDERSON ELEMENTARY SCHOOL	RT. 5 BOX 161	74063	LUST, UST
SAND SPRINGS	1004578502	US ARMY COE KEYSTONE POWERHOUSE	HWY 51 8M W	74063	RCRIS-SQG, FINDS
SAND SPRINGS	U001886773	HISSOM MEMORIAL CENTER	13805 W 51ST HWY	74063	UST
SAND SPRINGS	1000410717	SOUTHWESTERN PORCELAIN INC	HWY 64 S	74063	RCRIS-SQG, FINDS
SAND SPRINGS	1003873700	VEALE BROTHERS SITE	1900 S 81ST W AVE	74063	CERC-NFRAP
SAND SPRINGS	1004769368	PENSKE AUTO CENTER	1200 E CHARLES PAGE BLVD STE B	74063	RCRIS-SQG, FINDS
SAND SPRINGS	1003874021	TULSA SAND COMPANY	2600 W CHARLES PAGE BLVD	74063	CERC-NFRAP
SAND SPRINGS	1004768730	WAL-MART STORE # 838	3829 S HWY 97	74063	RCRIS-SQG, FINDS
SAND SPRINGS	1006817651	WAL-MART SUPERCENTER # 0838	220 S HWY 97	74063	RCRIS-SQG, FINDS
SAND SPRINGS	U001886835	QUIKTRIP #23	18 S HWY 97 (200 S WILSON)	74063	UST
SAND SPRINGS	S106521832	KERR GLASS	INTERSECTION OF S. MAIN ST / 21ST ST.; S	74063	VCP
SAND SPRINGS	1003873788	SHELL CREEK SANITARY LANDFILL	1 MI N HWY 64 ON 177 W AVE	74063	CERC-NFRAP
SAND SPRINGS	1000294316	LB & M OIL CO	4.5M S OF SAND SPRINGS	74063	RCRIS-SQG, FINDS
SAND SPRINGS	U001886488	SOONER PIPE & SUPPLY CORPORATION	SAND SPRINGS PIPE YARD 198 MORROW RD	74063	UST
SAND SPRINGS	1003875825	AMERICAN SMELTING AND REFINING	SOUTH WILSON AVE. HWY 97	74063	CERC-NFRAP
TULSA	U003182263	CITY OF TULSA	21ST / I-44 NEAR MINGO CREEK	74107	LUST, UST
TULSA	1004769011	BURLINGTON NORTHERN SANTA FE RAILWAY CO	1525 W 24TH PLACE S	74107	RCRIS-SQG, FINDS
TULSA	1000360257	AMERICAN ENVIRONMENTAL EQUIP SVCS	2700 S 25TH W AVE IN TRAILER	74107	RCRIS-SQG, FINDS
TULSA	1006817655	THERMO FLUIDS INC	2700 S 25TH WEST AVE - TANK FA	74107	RCRIS-SQG, FINDS
TULSA	U003759861	BNSF CHEROKEE YARD, ROADMASTER OFFICE	1631 WEST 33RD PLACE ROADMASTER OFFICE	74107	UST
TULSA	1000290716	TAYLOR MFG COMPANY	6211 S 39TH W AVE	74107	RCRIS-SQG, FINDS
TULSA	1001961790	ADVANCED CRANE & MACHINE	6540 S 39TH W AVE	74107	RCRIS-SQG, FINDS
TULSA	1003873810	BERRYHILL DUMP (CITY OF TULSA)	END OF 27TH ST OFF 49TH W AVE	74107	CERC-NFRAP
TULSA	1003875430	STANDARD INDUSTRIES ABANDONED SLUDGE PIT	INT. 27TH & 49TH AVENUE	74107	CERC-NFRAP
TULSA	1003873765	CONSOLIDATED OIL SALES SITE	1 2/10 MI W OF 63RD ST	74107	CERC-NFRAP



# Focus Map 12



## EDR DataMap – Environmental Atlas Arkansas River Master Plan

### Legend

- |               |                    |                   |                         |              |
|---------------|--------------------|-------------------|-------------------------|--------------|
| Roads         | Waterways          | Powerlines        | Water                   | Listed Sites |
| Major Roads   | Railroads          | Pipelines         | Superfund Sites         |              |
| Contour Lines | Study Boundary     | Fault Lines       | Indian Reservations BIA |              |
| Wetlands      | 100-Yr Flood Zones | Federal DOD Sites |                         |              |



Scale in Miles

FOCUS MAP 12 SUMMARY

<u>Database</u>	<u>Total Plotted</u>
<b><u>FEDERAL ASTM STANDARD</u></b>	
NPL	0
Proposed NPL	0
CERCLIS	0
CERC-NFRAP	2
CORRACTS	3
RCRIS-TSD	2
RCRIS Lg. Quan. Gen.	3
RCRIS Sm. Quan. Gen.	3
ERNS	0
<b><u>STATE ASTM STANDARD</u></b>	
SHWS	0
State Landfill	0
LUST	8
UST	12
VCP	0
INDIAN LUST	0
INDIAN UST	0
<b><u>FEDERAL ASTM SUPPLEMENTAL</u></b>	
CONSENT	0
ROD	0
Delisted NPL	0
FINDS	6
HMIRS	0
MLTS	0
MINES	0
NPL Liens	0
PADS	0
FUDS	0
UMTRA	0
ODI	0
INDIAN RESERV	0
DOD	0
RAATS	1
TRIS	0
TSCA	0
SSTS	0
FTTS	0
<b><u>STATE OR LOCAL ASTM SUPPLEMENTAL</u></b>	
AST	1
LAST	0

FOCUS MAP 12 SUMMARY

<u>Database</u>	<u>Total Plotted</u>
OK Complaint	0
<b><u>EDR PROPRIETARY HISTORICAL DATABASES</u></b>	
Coal Gas	0
<b><u>BROWNFIELDS DATABASES</u></b>	
US BROWNFIELDS	0
Brownfields	0
VCP	0
INST CONTROL	0

NOTES:

Sites may be listed in more than one database

MAP FINDINGS  
FOCUS MAP 12

Map ID	Site	Database(s)	EPA ID Number
--------	------	-------------	---------------

**Coal Gas Site Search: No site was found in a search of Real Property Scan's ENVIROHAZ database.**

6	<b>MINGO VALLEY INDUSTRIES (CORP) 3820 CHARLES PAGE BLVD TULSA, OK 74127</b>	<b>LUST UST</b>	<b>U001886436 N/A</b>
---	--	---------------------	---------------------------

LUST:

Facility ID: 7205228  
Alt Event ID: 7205228\*064-1180  
Facility Status: ACTIVE  
Report Date: 8/19/1994 0:00:00  
Investor: GREG ADAMS

UST:

Facility ID:	7205228	Tank ID:	1
Installed Date:	4/22/1956 0:00:00	Tank Capacity:	500
Tank Status:	Permanently Out of Use		
Owner:	MINGO VALLEY INDUSTRIES (CORP)		
Owner Address:	3820 CHARLES PAGE BLVD		

Product: Tulsa, OK 74127  
Not Listed

Facility ID:	7205228	Tank ID:	2
Installed Date:	4/22/1956 0:00:00	Tank Capacity:	4000
Tank Status:	Permanently Out of Use		
Owner:	MINGO VALLEY INDUSTRIES (CORP)		
Owner Address:	3820 CHARLES PAGE BLVD		

Product: Tulsa, OK 74127  
Diesel

Facility ID:	7205228	Tank ID:	3
Installed Date:	4/22/1956 0:00:00	Tank Capacity:	4000
Tank Status:	Permanently Out of Use		
Owner:	MINGO VALLEY INDUSTRIES (CORP)		
Owner Address:	3820 CHARLES PAGE BLVD		

Product: Tulsa, OK 74127  
Diesel

Facility ID:	7205228	Tank ID:	4
Installed Date:	4/22/1956 0:00:00	Tank Capacity:	4000
Tank Status:	Permanently Out of Use		
Owner:	MINGO VALLEY INDUSTRIES (CORP)		
Owner Address:	3820 CHARLES PAGE BLVD		

Product: Tulsa, OK 74127  
Diesel

MAP FINDINGS  
FOCUS MAP 12

Map ID	Site	Database(s)	EPA ID Number
--------	------	-------------	---------------

**MINGO VALLEY INDUSTRIES (CORP) (Continued)**

**U001886436**

Facility ID: 7205228 Tank ID: 5  
 Installed Date: 4/22/1956 0:00:00 Tank Capacity: 4000  
 Tank Status: Permanently Out of Use  
 Owner: MINGO VALLEY INDUSTRIES (CORP)  
 Owner Address: 3820 CHARLES PAGE BLVD

Product: Tulsa, OK 74127  
 Diesel

Facility ID: 7205228 Tank ID: 6  
 Installed Date: 4/22/1956 0:00:00 Tank Capacity: 1000  
 Tank Status: Permanently Out of Use  
 Owner: MINGO VALLEY INDUSTRIES (CORP)  
 Owner Address: 3820 CHARLES PAGE BLVD

Product: Tulsa, OK 74127  
 Diesel

Facility ID: 7205228 Tank ID: 7  
 Installed Date: 4/22/1956 0:00:00 Tank Capacity: 1000  
 Tank Status: Permanently Out of Use  
 Owner: MINGO VALLEY INDUSTRIES (CORP)  
 Owner Address: 3820 CHARLES PAGE BLVD

Product: Tulsa, OK 74127  
 Kerosene

7

**GIT N GO #17  
634 W 12TH  
TULSA, OK 74127**

**LUST U001886219  
UST N/A**

LUST:  
 Facility ID: 7200376  
 Alt Event ID: 7200376\*064-1990  
 Facility Status: CLOSED 4-23-98  
 Report Date: 11/25/1997 0:00:00  
 Investor: GREG ADAMS

UST:  
 Facility ID: 7200376 Tank ID: 1  
 Installed Date: 2/11/1976 0:00:00 Tank Capacity: 10000  
 Tank Status: Currently in Use  
 Owner: Git-N-Go, Inc.  
 Owner Address: P.O. Box 21279

Product: Tulsa, OK 74121  
 Gasoline

Facility ID: 7200376 Tank ID: 2  
 Installed Date: 2/11/1976 0:00:00 Tank Capacity: 8000  
 Tank Status: Currently in Use  
 Owner: Git-N-Go, Inc.  
 Owner Address: P.O. Box 21279

Product: Tulsa, OK 74121  
 Gasoline

MAP FINDINGS  
FOCUS MAP 12

Map ID	Site	Database(s)	EPA ID Number
--------	------	-------------	---------------

8	<b>QUIKTRIP #53</b> <b>1430 S DENVER</b> <b>TULSA, OK 74119</b>	<b>LUST</b>	<b>U001886500</b>
		<b>UST</b>	<b>N/A</b>

LUST:

Facility ID: 7206138  
 Alt Event ID: 7206138\*064-0433  
 Facility Status: CLOSED 06-92  
 Report Date: 2/24/1992 0:00:00  
 Investor: GREG ADAMS

UST:

Facility ID:	7206138	Tank ID:	1
Installed Date:	4/21/1985 0:00:00	Tank Capacity:	12000
Tank Status:	Permanently Out of Use		
Owner:	Quiktrip Corporation		
Owner Address:	901 N. Mingo Road		

Product: Tulsa, OK 74101  
Gasoline

Facility ID:	7206138	Tank ID:	2
Installed Date:	4/21/1985 0:00:00	Tank Capacity:	12000
Tank Status:	Permanently Out of Use		
Owner:	Quiktrip Corporation		
Owner Address:	901 N. Mingo Road		

Product: Tulsa, OK 74101  
Gasoline

Facility ID:	7206138	Tank ID:	3
Installed Date:	4/21/1985 0:00:00	Tank Capacity:	12000
Tank Status:	Permanently Out of Use		
Owner:	Quiktrip Corporation		
Owner Address:	901 N. Mingo Road		

Product: Tulsa, OK 74101  
Gasoline

9	<b>SUN REFINERY &amp; MARKETING CO</b> <b>1700 S UNION</b> <b>TULSA, OK 74102</b>	<b>FINDS</b>	<b>1000129674</b>
		<b>RCRIS-LQG</b>	<b>OKD058078775</b>
		<b>RCRIS-TSD</b>	
		<b>CORRACTS</b>	
		<b>CERC-NFRAP</b>	

CERCLIS-NFRAP Classification Data:

Site Incident Category:	Not reported	Federal Facility:	Not a Federal Facility
Non NPL Code:	NFRAP		
Ownership Status:	Other	NPL Status:	Not on the NPL
Site Description:	OLD SLUDGE LANDFILL ADJACENT TO ARKANSAS RIVER.		

CERCLIS-NFRAP Assessment History:

Assessment:	PRELIMINARY ASSESSMENT	Completed:	11/01/1979
Assessment:	SITE INSPECTION	Completed:	03/01/1980
Assessment:	ARCHIVE SITE	Completed:	03/01/1980
Assessment:	DISCOVERY	Completed:	06/01/1980

CERCLIS-NFRAP Alias Name(s):

TULSA LANDFILL #2  
 SUN OIL SOIL FARM  
 TULSA REFINERY

CORRACTS Data:

MAP FINDINGS  
FOCUS MAP 12

Map ID	Site	Database(s)	EPA ID Number
--------	------	-------------	---------------

**SUN REFINERY & MARKETING CO (Continued)**

**1000129674**

EPA Id: OKD058078775  
Region: 6  
Area Name: ENTIRE FACILITY  
Actual Date: 08/13/1986  
Corrective Action: CA050 - RFA Completed  
2002 NAICS Title: Petroleum Refineries

EPA Id: OKD058078775  
Region: 6  
Area Name: ENTIRE FACILITY  
Actual Date: 08/13/1986  
Corrective Action: CA070YE - RFA Determination Of Need For An RFI, RFI is Necessary  
2002 NAICS Title: Petroleum Refineries

EPA Id: OKD058078775  
Region: 6  
Area Name: GW REINJECTION  
Actual Date: 11/26/2002  
Corrective Action: CA300 - CMS Workplan Approved  
2002 NAICS Title: Petroleum Refineries

EPA Id: OKD058078775  
Region: 6  
Area Name: SWMU 4  
Actual Date: 10/16/2002  
Corrective Action: CA450 - Corrective Measures Design Approved  
2002 NAICS Title: Petroleum Refineries

EPA Id: OKD058078775  
Region: 6  
Area Name: LNAPL PLUME  
Actual Date: 10/21/2002  
Corrective Action: CA450 - Corrective Measures Design Approved  
2002 NAICS Title: Petroleum Refineries

[Click this hyperlink](#) while viewing on your computer to access 42 additional CORRACTS record(s) in the EDR Site Report.

RCRIS Corrective Action Summary:

Event: Certification Of Remedy Completion Or Construction Completion  
Event Date: 03/12/2004

Event: RFI Approved  
Event Date: 08/08/2003

Event: Corrective Measures Design Approved  
Event Date: 05/19/2003

Event: RFI Approved  
Event Date: 04/25/2003

Event: RFI Approved  
Event Date: 04/14/2003

MAP FINDINGS  
FOCUS MAP 12

Map ID	Site	Database(s)	EPA ID Number
--------	------	-------------	---------------

**SUN REFINERY & MARKETING CO (Continued)**

**1000129674**

Event:	Corrective Measures Design Approved
Event Date:	04/11/2003
Event:	Corrective Measures Design Approved
Event Date:	03/14/2003
Event:	RFI Workplan Approved
Event Date:	01/24/2003
Event:	RFI Workplan Approved
Event Date:	12/23/2002
Event:	CMS Workplan Approved
Event Date:	11/26/2002
Event:	Corrective Measures Design Approved
Event Date:	10/21/2002
Event:	Corrective Measures Design Approved
Event Date:	10/16/2002
Event:	RFI Workplan Approved
Event Date:	09/20/2002
Event:	RFI Workplan Approved
Event Date:	09/20/2002
Event:	RFI Approved
Event Date:	09/05/2002
Event:	RFI Workplan Approved
Event Date:	08/12/2002
Event:	RFI Imposition, Focused data collection required for stabilization evaluation.
Event Date:	07/05/2002
Event:	Current Human Exposures under Control, Yes, Current Human Exposures Under Control has been verified. Based on a review of information contained in the EI determination, current human exposures are expected to be under control at the facility under current and reasonably expected conditions. This determination will be re-evaluated when the Agency/State becomes aware of significant changes at the facility.
Event Date:	06/06/2001
Event:	Igration of Contaminated Groundwater under Control, Yes, Migration of Contaminated Groundwater Under Control has been verified. Based on a review of information contained in the EI determination, it has been determined that migration of contaminated groundwater is under control at the facility. Specifically, this determination indicates that the migration of contaminated groundwater is under control, and that monitoring will be conducted to confirm that contaminated groundwater remains within the existing area of contaminated groundwater. This determination will be re-evaluated when the Agency becomes aware of significant changes at the facility.
Event Date:	06/06/2001



MAP FINDINGS  
FOCUS MAP 12

Map ID	Site	Database(s)	EPA ID Number
--------	------	-------------	---------------

**SUN REFINERY & MARKETING CO (Continued)**

**1000129674**

Event:	Current Human Exposures under Control, Yes, Current Human Exposures Under Control has been verified. Based on a review of information contained in the EI determination, current human exposures are expected to be under control at the facility under current and reasonably expected conditions. This determination will be re-evaluated when the Agency/State becomes aware of significant changes at the facility.
Event Date:	09/13/1996
Event:	Igration of Contaminated Groundwater under Control, Yes, Migration of Contaminated Groundwater Under Control has been verified. Based on a review of information contained in the EI determination, it has been determined that migration of contaminated groundwater is under control at the facility. Specifically, this determination indicates that the migration of contaminated groundwater is under control, and that monitoring will be conducted to confirm that contaminated groundwater remains within the existing area of contaminated groundwater. This determination will be re-evaluated when the Agency becomes aware of significant changes at the facility.
Event Date:	09/13/1996
Event:	Stabilization Construction Completed
Event Date:	05/16/1995
Event:	Stabilization Measures Implemented, Primary measure is source removal and/or treatment (e.g., soil or waste excavation, in-situ soil treatment, off-site treatment).
Event Date:	12/17/1993
Event:	RFI Workplan Approved
Event Date:	12/11/1993
Event:	CA Prioritization, Facility or area was assigned a high corrective action priority.
Event Date:	03/11/1993
Event:	Stabilization Measures Evaluation, This facility is amenable to stabilization activity based on the status of corrective action work at the facility, technical factors, the degree of risk, timing considerations and administrative considerations.
Event Date:	03/11/1993
Event:	CA Prioritization, Facility or area was assigned a medium corrective action priority.
Event Date:	02/24/1992
Event:	RFI Workplan Approved
Event Date:	02/27/1990
Event:	RFI Imposition
Event Date:	11/01/1988
Event:	RFA Completed
Event Date:	08/13/1986
Event:	RFA Determination Of Need For An RFI, RFI is Necessary;
Event Date:	08/13/1986

MAP FINDINGS  
FOCUS MAP 12

Map ID Site Database(s) EPA ID Number

**SUN REFINERY & MARKETING CO (Continued)**

**1000129674**

RCRIS:

Owner: SUN OIL COMPANY OF PENNSYLVANIA  
(215) 972-2000

EPA ID: OKD058078775

Contact: R-WILLIAM CLARK  
(918) 586-7374

Classification: Large Quantity Generator, TSD  
TSDF Activities: Not reported

BIENNIAL REPORTS:

Last Biennial Reporting Year: 2001

Waste	Quantity (Lbs)	Waste	Quantity (Lbs)
D004	9398.00	D007	1773.00
D008	1773.00	F037	3205632.00
K048	3205632.00	K050	3205632.00
K051	3205632.00	K171	9398.00

Violation Status: Violations exist

Regulation Violated: Not reported  
Area of Violation: TSD-GENERAL STANDARDS  
Date Violation Determined: 09/07/2001  
Actual Date Achieved Compliance: 12/27/2002  
Enforcement Action: FINAL 3008(A) COMPLIANCE ORDER  
Enforcement Action Date: 07/05/2002  
Penalty Type: Final Monetary Penalty

Regulation Violated: 264.280(c)(2)  
Area of Violation: TSD-GENERAL STANDARDS  
Date Violation Determined: 06/30/2000  
Actual Date Achieved Compliance: 12/18/2000  
Enforcement Action: WRITTEN INFORMAL  
Enforcement Action Date: 09/13/2000  
Penalty Type: Not reported

Regulation Violated: 279.22(c)(1)  
Area of Violation: TSD-GENERAL STANDARDS  
Date Violation Determined: 06/30/2000  
Actual Date Achieved Compliance: 12/18/2000  
Enforcement Action: WRITTEN INFORMAL  
Enforcement Action Date: 09/13/2000  
Penalty Type: Not reported

Regulation Violated: 264.13(b)  
Area of Violation: TSD-GENERAL STANDARDS  
Date Violation Determined: 06/30/2000  
Actual Date Achieved Compliance: 12/18/2000  
Enforcement Action: WRITTEN INFORMAL  
Enforcement Action Date: 09/13/2000  
Penalty Type: Not reported

Regulation Violated: 264.54  
Area of Violation: TSD-GENERAL STANDARDS  
Date Violation Determined: 06/30/2000  
Actual Date Achieved Compliance: 12/18/2000  
Enforcement Action: WRITTEN INFORMAL

MAP FINDINGS  
FOCUS MAP 12

Map ID      Site      Database(s)      EPA ID Number

**SUN REFINERY & MARKETING CO (Continued)**

**1000129674**

Enforcement Action Date:	09/13/2000
Penalty Type:	Not reported
Regulation Violated:	262.15(d)
Area of Violation:	TSD-GENERAL STANDARDS
Date Violation Determined:	06/30/2000
Actual Date Achieved Compliance:	12/18/2000
Enforcement Action:	WRITTEN INFORMAL
Enforcement Action Date:	09/13/2000
Penalty Type:	Not reported
Regulation Violated:	252:205-5-5(a)
Area of Violation:	GENERATOR-MANIFEST REQUIREMENTS
Date Violation Determined:	06/24/1999
Actual Date Achieved Compliance:	08/23/1999
Enforcement Action:	WRITTEN INFORMAL
Enforcement Action Date:	07/20/1999
Penalty Type:	Not reported
Regulation Violated:	262.34(c)(1)(i)
Area of Violation:	GENERATOR-ALL REQUIREMENTS (OVERSIGHT)
Date Violation Determined:	06/10/1998
Actual Date Achieved Compliance:	01/19/1999
Enforcement Action:	WRITTEN INFORMAL
Enforcement Action Date:	12/16/1998
Penalty Type:	Not reported
Regulation Violated:	262.334(c)(2)
Area of Violation:	GENERATOR-ALL REQUIREMENTS (OVERSIGHT)
Date Violation Determined:	06/10/1998
Actual Date Achieved Compliance:	01/19/1999
Enforcement Action:	WRITTEN INFORMAL
Enforcement Action Date:	12/16/1998
Penalty Type:	Not reported
Regulation Violated:	264.39
Area of Violation:	GENERATOR-ALL REQUIREMENTS (OVERSIGHT)
Date Violation Determined:	06/10/1998
Actual Date Achieved Compliance:	01/19/1999
Enforcement Action:	WRITTEN INFORMAL
Enforcement Action Date:	12/16/1998
Penalty Type:	Not reported
Regulation Violated:	262.34(c)(1)(ii)
Area of Violation:	GENERATOR-ALL REQUIREMENTS (OVERSIGHT)
Date Violation Determined:	06/10/1998
Actual Date Achieved Compliance:	01/19/1999
Enforcement Action:	WRITTEN INFORMAL
Enforcement Action Date:	12/16/1998
Penalty Type:	Not reported
Regulation Violated:	262.34(a)(1)(i)
Area of Violation:	GENERATOR-ALL REQUIREMENTS (OVERSIGHT)
Date Violation Determined:	06/10/1998
Actual Date Achieved Compliance:	01/19/1999
Enforcement Action:	WRITTEN INFORMAL
Enforcement Action Date:	12/16/1998

MAP FINDINGS  
FOCUS MAP 12

Map ID Site Database(s) EPA ID Number

**SUN REFINERY & MARKETING CO (Continued)**

**1000129674**

Penalty Type:	Not reported
Regulation Violated:	262.34(a)(2)
Area of Violation:	GENERATOR-ALL REQUIREMENTS (OVERSIGHT)
Date Violation Determined:	06/10/1998
Actual Date Achieved Compliance:	01/19/1999
Enforcement Action:	WRITTEN INFORMAL
Enforcement Action Date:	12/16/1998
Penalty Type:	Not reported
Regulation Violated:	265.35
Area of Violation:	GENERATOR-ALL REQUIREMENTS (OVERSIGHT)
Date Violation Determined:	06/10/1998
Actual Date Achieved Compliance:	01/19/1999
Enforcement Action:	WRITTEN INFORMAL
Enforcement Action Date:	12/16/1998
Penalty Type:	Not reported
Regulation Violated:	262.34(a)(3)
Area of Violation:	TSD-TANKS REQUIREMENTS
Date Violation Determined:	06/10/1998
Actual Date Achieved Compliance:	01/19/1999
Enforcement Action:	WRITTEN INFORMAL
Enforcement Action Date:	12/16/1998
Penalty Type:	Not reported
Regulation Violated:	262.34
Area of Violation:	GENERATOR-GENERAL REQUIREMENTS
Date Violation Determined:	09/08/1995
Actual Date Achieved Compliance:	09/08/1995
Enforcement Action:	VERBAL INFORMAL
Enforcement Action Date:	09/08/1995
Penalty Type:	Not reported
Regulation Violated:	265.173(a)
Area of Violation:	GENERATOR-GENERAL REQUIREMENTS
Date Violation Determined:	08/11/1992
Actual Date Achieved Compliance:	09/24/1992
Enforcement Action:	WRITTEN INFORMAL
Enforcement Action Date:	08/10/1992
Penalty Type:	Not reported
Regulation Violated:	265.174
Area of Violation:	GENERATOR-GENERAL REQUIREMENTS
Date Violation Determined:	08/11/1992
Actual Date Achieved Compliance:	09/24/1992
Enforcement Action:	WRITTEN INFORMAL
Enforcement Action Date:	08/10/1992
Penalty Type:	Not reported
Regulation Violated:	262.34(a)(3)
Area of Violation:	GENERATOR-GENERAL REQUIREMENTS
Date Violation Determined:	08/11/1992
Actual Date Achieved Compliance:	09/24/1992
Enforcement Action:	WRITTEN INFORMAL
Enforcement Action Date:	08/10/1992
Penalty Type:	Not reported

MAP FINDINGS  
FOCUS MAP 12

Map ID      Site      Database(s)      EPA ID Number

**SUN REFINERY & MARKETING CO (Continued)**

**1000129674**

Regulation Violated: 262.34(a)(4)  
 Area of Violation: GENERATOR-GENERAL REQUIREMENTS  
 Date Violation Determined: 08/11/1992  
 Actual Date Achieved Compliance: 09/24/1992  
 Enforcement Action: WRITTEN INFORMAL  
 Enforcement Action Date: 08/10/1992  
 Penalty Type: Not reported

Regulation Violated: Not reported  
 Area of Violation: TSD-OTHER REQUIREMENTS  
 Date Violation Determined: 04/17/1992  
 Actual Date Achieved Compliance: 04/28/1992  
 Enforcement Action: WRITTEN INFORMAL  
 Enforcement Action Date: 04/21/1992  
 Penalty Type: Not reported

Regulation Violated: Not reported  
 Area of Violation: TSD-FINANCIAL RESPONSIBILITY REQUIREMENTS  
 Date Violation Determined: 07/23/1990  
 Actual Date Achieved Compliance: 08/27/1990  
 Enforcement Action: WRITTEN INFORMAL  
 Enforcement Action Date: 07/23/1990  
 Penalty Type: Not reported

Regulation Violated: Not reported  
 Area of Violation: TSD-FINANCIAL RESPONSIBILITY REQUIREMENTS  
 Date Violation Determined: 06/01/1989  
 Actual Date Achieved Compliance: 06/09/1989  
 Enforcement Action: WRITTEN INFORMAL  
 Enforcement Action Date: 06/01/1989  
 Penalty Type: Not reported

Regulation Violated: Not reported  
 Area of Violation: TSD-FINANCIAL RESPONSIBILITY REQUIREMENTS  
 Date Violation Determined: 07/01/1988  
 Actual Date Achieved Compliance: 07/29/1988  
 Enforcement Action: WRITTEN INFORMAL  
 Enforcement Action Date: 07/06/1988  
 Penalty Type: Not reported

Regulation Violated: Not reported  
 Area of Violation: TSD-OTHER REQUIREMENTS (OVERSIGHT)  
 Date Violation Determined: 06/27/1988  
 Actual Date Achieved Compliance: 06/27/1988  
 Enforcement Action: EPA TO STATE ADMINISTRATIVE REFERRAL  
 Enforcement Action Date: 06/27/1988  
 Penalty Type: Not reported

Penalty Summary:

Penalty Description	Penalty Date	Penalty Amount	Lead Agency
Final Monetary Penalty	7/5/2002	25000	STATE

There are 25 violation record(s) reported at this site:

Evaluation	Area of Violation	Date of Compliance
Facility Self Disclosure	TSD-GENERAL STANDARDS	20021227

MAP FINDINGS  
FOCUS MAP 12

Map ID	Site	Database(s)	EPA ID Number
	<b>SUN REFINERY &amp; MARKETING CO (Continued)</b>		<b>1000129674</b>
	Compliance Evaluation Inspection	TSD-GENERAL STANDARDS	20001218
		TSD-GENERAL STANDARDS	20001218
		TSD-GENERAL STANDARDS	20001218
		TSD-GENERAL STANDARDS	20001218
		TSD-GENERAL STANDARDS	20001218
	Compliance Evaluation Inspection	GENERATOR-MANIFEST REQUIREMENTS	19990823
	Compliance Evaluation Inspection	GENERATOR-ALL REQUIREMENTS (OVERSIGHT)	19990119
		GENERATOR-ALL REQUIREMENTS (OVERSIGHT)	19990119
		GENERATOR-ALL REQUIREMENTS (OVERSIGHT)	19990119
		GENERATOR-ALL REQUIREMENTS (OVERSIGHT)	19990119
		TSD-TANKS REQUIREMENTS	19990119
		GENERATOR-ALL REQUIREMENTS (OVERSIGHT)	19990119
		GENERATOR-ALL REQUIREMENTS (OVERSIGHT)	19990119
		GENERATOR-ALL REQUIREMENTS (OVERSIGHT)	19990119
	Compliance Evaluation Inspection	GENERATOR-GENERAL REQUIREMENTS	19950908
	Compliance Evaluation Inspection	GENERATOR-GENERAL REQUIREMENTS	19920924
		GENERATOR-GENERAL REQUIREMENTS	19920924
		GENERATOR-GENERAL REQUIREMENTS	19920924
		GENERATOR-GENERAL REQUIREMENTS	19920924
	Non-Financial Record Review	TSD-OTHER REQUIREMENTS	19920428
	Financial Record Review	TSD-FINANCIAL RESPONSIBILITY REQUIREMENTS	19900827
	Financial Record Review	TSD-FINANCIAL RESPONSIBILITY REQUIREMENTS	19890609
	Financial Record Review	TSD-FINANCIAL RESPONSIBILITY REQUIREMENTS	19880729
	Compliance Evaluation Inspection	TSD-OTHER REQUIREMENTS (OVERSIGHT)	19880627

FINDS:

Other Pertinent Environmental Activity Identified at Site:  
 Aerometric Information Retrieval System/AIRS Facility Subsystem  
 Integrated Compliance Information  
 National Emissions Inventory  
 National Emissions Trends  
 National Toxics Inventory  
 Permit Compliance System  
 Resource Conservation and Recovery Act Information system  
 Toxics Release Inventory

<b>12</b>	<b>PHILLIPS 66 CO #023898</b>	<b>UST</b>	<b>U001886433</b>
	<b>1501 S LEWIS</b>		<b>N/A</b>
	<b>TULSA, OK 74104</b>		

UST:

Facility ID:	7204989	Tank ID:	1
Installed Date:	4/18/1966 0:00:00	Tank Capacity:	6000
Tank Status:	Permanently Out of Use		
Owner:	Phillips 66 Company		
Owner Address:	P.O. Box 2400		
	Bartlesville, OK 74004		
Product:	Gasoline		

MAP FINDINGS  
FOCUS MAP 12

Map ID	Site	Database(s)	EPA ID Number
--------	------	-------------	---------------

**PHILLIPS 66 CO #023898 (Continued)**

**U001886433**

Facility ID:	7204989	Tank ID:	2
Installed Date:	4/18/1966 0:00:00	Tank Capacity:	560
Tank Status:	Permanently Out of Use		
Owner:	Phillips 66 Company		
Owner Address:	P.O. Box 2400		

Product: Bartlesville, OK 74004  
Used Oil

Facility ID:	7204989	Tank ID:	3
Installed Date:	4/18/1966 0:00:00	Tank Capacity:	6000
Tank Status:	Permanently Out of Use		
Owner:	Phillips 66 Company		
Owner Address:	P.O. Box 2400		

Product: Bartlesville, OK 74004  
Gasoline

Facility ID:	7204989	Tank ID:	4
Installed Date:	4/18/1974 0:00:00	Tank Capacity:	6000
Tank Status:	Permanently Out of Use		
Owner:	Phillips 66 Company		
Owner Address:	P.O. Box 2400		

Product: Bartlesville, OK 74004  
Gasoline

**19 ASHLAND CHEMICAL  
3535 W 21ST  
TULSA, OK 74107**

**FINDS 1000277189  
RCRIS-LQG OKD041502089  
CORRACTS**

**CORRACTS Data:**

EPA Id:	OKD041502089
Region:	6
Area Name:	ENTIRE FACILITY
Actual Date:	08/08/1989
Corrective Action:	CA050 - RFA Completed
2002 NAICS Title:	42269

EPA Id:	OKD041502089
Region:	6
Area Name:	ENTIRE FACILITY
Actual Date:	08/08/1989
Corrective Action:	CA070NO - RFA Determination Of Need For An RFI, RFI is Not Necessary
2002 NAICS Title:	42269

EPA Id:	OKD041502089
Region:	6
Area Name:	ENTIRE FACILITY
Actual Date:	02/24/1992
Corrective Action:	CA075ME - CA Prioritization, Facility or area was assigned a medium corrective action priority
2002 NAICS Title:	42269

EPA Id:	OKD041502089
Region:	6
Area Name:	ENTIRE FACILITY

MAP FINDINGS  
FOCUS MAP 12

Map ID	Site	Database(s)	EPA ID Number
--------	------	-------------	---------------

**ASHLAND CHEMICAL (Continued)**

**1000277189**

Actual Date: 08/08/1989  
 Corrective Action: CA725YE - Current Human Exposures Under Control, Yes, Current Human Exposures Under Control has been verified  
 2002 NAICS Title: 42269

EPA Id: OKD041502089  
 Region: 6  
 Area Name: ENTIRE FACILITY  
 Actual Date: 08/08/1989  
 Corrective Action: CA750YE - Migration of Contaminated Groundwater under Control, Yes, Migration of Contaminated Groundwater Under Control has been verified  
 2002 NAICS Title: 42269

[Click this hyperlink](#) while viewing on your computer to access 1 additional CORRACTS record(s) in the EDR Site Report.

RCRIS Corrective Action Summary:

Event: CA Prioritization, Facility or area was assigned a medium corrective action priority.  
 Event Date: 02/24/1992

Event: RFA Completed  
 Event Date: 08/08/1989

Event: Current Human Exposures under Control, Yes, Current Human Exposures Under Control has been verified. Based on a review of information contained in the EI determination, current human exposures are expected to be under control at the facility under current and reasonably expected conditions. This determination will be re-evaluated when the Agency/State becomes aware of significant changes at the facility.  
 Event Date: 08/08/1989

Event: Corrective Action Process Terminated, No Further Action  
 Event Date: 08/08/1989

Event: Igration of Contaminated Groundwater under Control, Yes, Migration of Contaminated Groundwater Under Control has been verified. Based on a review of information contained in the EI determination, it has been determined that migration of contaminated groundwater is under control at the facility. Specifically, this determination indicates that the migration of contaminated groundwater is under control, and that monitoring will be conducted to confirm that contaminated groundwater remains within the existing area of contaminated groundwater. This determination will be re-evaluated when the Agency becomes aware of significant changes at the facility.  
 Event Date: 08/08/1989

Event: RFA Determination Of Need For An RFI, RFI is Not Necessary;  
 Event Date: 08/08/1989



MAP FINDINGS  
FOCUS MAP 12

Map ID	Site	Database(s)	EPA ID Number
--------	------	-------------	---------------

**ASHLAND CHEMICAL (Continued)**

**1000277189**

RCRIS:

Owner: ASHLAND CHEMICAL COMPANY  
(918) 587-0168

EPA ID: OKD041502089

Contact: ALLISON-A KING  
(918) 587-0168

Classification: Large Quantity Generator  
TSDF Activities: Not reported

Violation Status: No violations found

FINDS:

Other Pertinent Environmental Activity Identified at Site:  
Aerometric Information Retrieval System/AIRS Facility Subsystem  
National Emissions Inventory  
National Emissions Trends  
Resource Conservation and Recovery Act Information system  
Toxics Release Inventory

20

**EZ MART #685  
9948 E 21ST  
TULSA, OK 74129**

**UST U001886323  
N/A**

UST:

Facility ID:	7202970	Tank ID:	1
Installed Date:	11/23/1975 0:00:00	Tank Capacity:	5000
Tank Status:	Permanently Out of Use		
Owner:	E-Z Mart Stores, Inc.		
Owner Address:	P.O. Box 1426		

Product: Texarkana, TX 75504  
Gasoline

Facility ID:	7202970	Tank ID:	2
Installed Date:	11/23/1975 0:00:00	Tank Capacity:	4000
Tank Status:	Permanently Out of Use		
Owner:	E-Z Mart Stores, Inc.		
Owner Address:	P.O. Box 1426		

Product: Texarkana, TX 75504  
Gasoline

Facility ID:	7202970	Tank ID:	3
Installed Date:	11/23/1975 0:00:00	Tank Capacity:	5000
Tank Status:	Temporarily Out of Use		
Owner:	E-Z Mart Stores, Inc.		
Owner Address:	P.O. Box 1426		

Product: Texarkana, TX 75504  
Gasoline

MAP FINDINGS  
FOCUS MAP 12

Map ID	Site	Database(s)	EPA ID Number
20	<p><b>NOT LISTED</b>  <b>SE CORNER MEMORIAL &amp; 21ST ST 2115 S MEMORIAL</b>  <b>TULSA, OK 74129</b></p> <p>LUST:            Facility ID: 7213160            Alt Event ID: 7213160*6E-446            Facility Status: CLOSED 06-93            Report Date: 4/6/1993 0:00:00            Investor: GREG ADAMS</p> <p>UST:            Facility ID: 7213160 Tank ID: 1            Installed Date: Not reported Tank Capacity: 8000            Tank Status: Permanently Out of Use            Owner: FIRST PIEDMONT DELTA DEVELOPMENT            Owner Address: 3400 CARLISLE, SUITE 230</p> <p>Dallas, TX 75204            Product: Gasoline</p> <p>Facility ID: 7213160 Tank ID: 2            Installed Date: Not reported Tank Capacity: 8000            Tank Status: Permanently Out of Use            Owner: FIRST PIEDMONT DELTA DEVELOPMENT            Owner Address: 3400 CARLISLE, SUITE 230</p> <p>Dallas, TX 75204            Product: Gasoline</p> <p>Facility ID: 7213160 Tank ID: 3            Installed Date: Not reported Tank Capacity: 8000            Tank Status: Permanently Out of Use            Owner: FIRST PIEDMONT DELTA DEVELOPMENT            Owner Address: 3400 CARLISLE, SUITE 230</p> <p>Dallas, TX 75204            Product: Gasoline</p>	<p>LUST UST</p>	<p>U001886847 N/A</p>

20	<p><b>ALTA VIEW VETERINARY HOSP</b>  <b>7717 E 21ST</b>  <b>TULSA, OK 74129</b></p> <p>RCRIS:            Owner: UNKNOWN            (000) 000-0000            EPA ID: OKD072427149            Contact: UNKNOWN UNKNOWN            Classification: Small Quantity Generator            TSD Activities: Not reported            Violation Status: No violations found</p>	<p>RCRIS-SQG FINDS</p>	<p>1000143394 OKD072427149</p>
----	--	----------------------------	------------------------------------

MAP FINDINGS  
FOCUS MAP 12

Map ID	Site	Database(s)	EPA ID Number
	<b>ALTA VIEW VETERINARY HOSP (Continued)</b>		<b>1000143394</b>
	FINDS: Other Pertinent Environmental Activity Identified at Site: Resource Conservation and Recovery Act Information system		
<b>20</b>	<b>TULSA AUTO WORLD</b> <b>7822 E 21</b> <b>TULSA, OK 74129</b> LUST: Facility ID: 9900244 Alt Event ID: 9900244*6E-330 Facility Status: CLOSED 10-93 Report Date: 1/28/1993 0:00:00 Investor: GREG ADAMS  UST: Facility ID: 9900244 Tank ID: 1 Installed Date: Not reported Tank Capacity: Not reported Tank Status: Permanently Out of Use Owner: NADER OLOMI Owner Address: TULSA AUTO WORLD 7822 E 21  Product: Tulsa, OK 74129 Not Listed	<b>LUST</b> <b>UST</b>	<b>U003182342</b> <b>N/A</b>
<b>20</b>	<b>SELCO CUSTOM TIME CORP</b> <b>8909 E 21ST</b> <b>TULSA, OK 74129</b> RCRIS: Owner: LARRY J ABELS (918) 622-6100 EPA ID: OKR000002733 Contact: Not reported Classification: Conditionally Exempt Small Quantity Generator TSDF Activities: Not reported Violation Status: Violations exist Regulation Violated: UW DISP Area of Violation: GENERATOR-ALL REQUIREMENTS (OVERSIGHT) Date Violation Determined: 03/13/2003 Actual Date Achieved Compliance: 07/03/2003 Enforcement Action: WRITTEN INFORMAL Enforcement Action Date: 03/13/2003 Penalty Type: Not reported Regulation Violated: UW TO IMPROPER FAC. Area of Violation: GENERATOR-ALL REQUIREMENTS (OVERSIGHT) Date Violation Determined: 03/13/2003 Actual Date Achieved Compliance: 07/03/2003 Enforcement Action: WRITTEN INFORMAL Enforcement Action Date: 03/13/2003 Penalty Type: Not reported  There are 2 violation record(s) reported at this site:	<b>RCRIS-SQG</b> <b>FINDS</b>	<b>1001125264</b> <b>OKR000002733</b>
	<u>Evaluation</u>	<u>Area of Violation</u>	<u>Date of Compliance</u>

MAP FINDINGS  
FOCUS MAP 12

Map ID	Site	Database(s)	EPA ID Number
	<b>SELCO CUSTOM TIME CORP (Continued)</b>		<b>1001125264</b>
	Compliance Evaluation Inspection	GENERATOR-ALL REQUIREMENTS (OVERSIGHT)	20030703
		GENERATOR-ALL REQUIREMENTS (OVERSIGHT)	20030703
	FINDS: Other Pertinent Environmental Activity Identified at Site: Resource Conservation and Recovery Act Information system		
<b>24</b>	<b>MID CONTINENT CONCRETE COMPANY</b> <b>431 WEST 23RD STREET</b> <b>TULSA, OK 74107</b>	<b>RCRIS-SQG</b> <b>FINDS</b>	<b>1004578527</b> <b>OKD002853281</b>
	RCRIS: Owner: MCMICHAEL CONCRETE (000) 000-0000 EPA ID: OKD002853281 Contact: PAT MCMICHAEL (918) 582-8111  Classification: Conditionally Exempt Small Quantity Generator TSDF Activities: Not reported  Violation Status: No violations found		
	FINDS: Other Pertinent Environmental Activity Identified at Site: Aerometric Information Retrieval System/AIRS Facility Subsystem Permit Compliance System Resource Conservation and Recovery Act Information system		
<b>24</b>	<b>PLANTS 11 &amp; 15 - RIVERSIDE</b> <b>431 W 23RD STR</b> <b>TULSA, OK 74107</b>	<b>UST</b> <b>AST</b>	<b>U001233153</b> <b>N/A</b>
	UST: Facility ID: 7204755 Tank ID: 1 Installed Date: 1/1/1982 0:00:00 Tank Capacity: 20000 Tank Status: Currently In Use Owner: Mid-Continent Concrete Company Owner Address: 431 W 23rd Street  Tulsa, OK 74107 Product: Diesel  Facility ID: 7204755 Tank ID: 2 Installed Date: 1/1/1982 0:00:00 Tank Capacity: 20000 Tank Status: Currently In Use Owner: Mid-Continent Concrete Company Owner Address: 431 W 23rd Street  Tulsa, OK 74107 Product: Diesel		

MAP FINDINGS  
FOCUS MAP 12

Map ID Site Database(s) EPA ID Number

**PLANTS 11 & 15 - RIVERSIDE (Continued)**

**U001233153**

Facility ID:	7204755	Tank ID:	3
Installed Date:	1/1/1982 0:00:00	Tank Capacity:	8000
Tank Status:	Currently In Use		
Owner:	Mid-Continent Concrete Company		
Owner Address:	431 W 23rd Street		
	Tulsa, OK 74107		
Product:	Gasoline		
Facility ID:	7204755	Tank ID:	4
Installed Date:	1/1/1982 0:00:00	Tank Capacity:	550
Tank Status:	Permanently Out of Use		
Owner:	Mid-Continent Concrete Company		
Owner Address:	431 W 23rd Street		
	Tulsa, OK 74107		
Product:	Used Oil		
AST:			
Facility ID:	7204755	Tank ID:	5
Alt. Facility ID:	7204755	Ast:	1
Capacity:	10000	Install Date:	1/1/1997 0:00:00
Owner:	Mid-Continent Concrete Company		
Address:	431 W 23rd Street		
	Tulsa, OK 74107		
Tank Status:	Currently In Use		
Substance:	Diesel		
Comment:	Not reported		
Facility ID:	7204755	Tank ID:	6
Alt. Facility ID:	7204755	Ast:	1
Capacity:	10000	Install Date:	1/1/1997 0:00:00
Owner:	Mid-Continent Concrete Company		
Address:	431 W 23rd Street		
	Tulsa, OK 74107		
Tank Status:	Currently In Use		
Substance:	Diesel		
Comment:	Not reported		

24

**MID CONTINENT CONCRETE COMPANY  
431 W 23RD STREET  
TULSA, OK 74107**

**LUST S104894679  
N/A**

LUST:

Facility ID:	7204755
Alt Event ID:	7204755*SOR-1391
Facility Status:	CLOSED 2/14/01 SOR-1391
Report Date:	10/25/2000 0:00:00
Investor:	GREG ADAMS
Facility ID:	7204755
Alt Event ID:	7204755*SOR-2538
Facility Status:	CLOSED 8/12/02
Report Date:	8/3/2001 0:00:00
Investor:	GREG ADAMS

MAP FINDINGS  
FOCUS MAP 12

Map ID	Site	Database(s)	EPA ID Number
24	<b>CITY OF TULSA EMD 450 W 23RD ST TULSA, OK 74107</b>	<b>UST</b>	<b>U003580350 N/A</b>
	UST:		
	Facility ID: 7209711	Tank ID: 1	
	Installed Date: 5/2/1980 0:00:00	Tank Capacity: 12000	
	Tank Status: Permanently Out of Use		
	Owner: CITY OF TULSA EQUIPMENT MGMT DEPT		
	Owner Address: 480 W 23RD ST		
	Product: Tulsa, OK 74107 Diesel		
	Facility ID: 7209711	Tank ID: 2	
	Installed Date: 5/2/1980 0:00:00	Tank Capacity: 12000	
	Tank Status: Permanently Out of Use		
	Owner: CITY OF TULSA EQUIPMENT MGMT DEPT		
	Owner Address: 480 W 23RD ST		
	Product: Tulsa, OK 74107 Gasoline		
	Facility ID: 7209711	Tank ID: 3	
	Installed Date: 5/2/1980 0:00:00	Tank Capacity: 12000	
	Tank Status: Permanently Out of Use		
	Owner: CITY OF TULSA EQUIPMENT MGMT DEPT		
	Owner Address: 480 W 23RD ST		
	Product: Tulsa, OK 74107 Gasoline		
	Facility ID: 7209711	Tank ID: 4	
	Installed Date: 5/2/1982 0:00:00	Tank Capacity: 500	
	Tank Status: Permanently Out of Use		
	Owner: CITY OF TULSA EQUIPMENT MGMT DEPT		
	Owner Address: 480 W 23RD ST		
	Product: Tulsa, OK 74107 Used Oil		
	Facility ID: 7209711	Tank ID: 5	
	Installed Date: 5/1/1999 0:00:00	Tank Capacity: 12000	
	Tank Status: Currently In Use		
	Owner: CITY OF TULSA EQUIPMENT MGMT DEPT		
	Owner Address: 480 W 23RD ST		
	Product: Tulsa, OK 74107 Gasoline		

MAP FINDINGS  
FOCUS MAP 12

Map ID	Site	Database(s)	EPA ID Number
--------	------	-------------	---------------

**CITY OF TULSA EMD (Continued)**

**U003580350**

Facility ID:	7209711	Tank ID:	6
Installed Date:	5/1/1999 0:00:00	Tank Capacity:	12000
Tank Status:	Currently In Use		
Owner:	CITY OF TULSA EQUIPMENT MGMT DEPT		
Owner Address:	480 W 23RD ST		

Product: Tulsa, OK 74107  
Gasoline

Facility ID:	7209711	Tank ID:	7
Installed Date:	5/1/1999 0:00:00	Tank Capacity:	12000
Tank Status:	Currently In Use		
Owner:	CITY OF TULSA EQUIPMENT MGMT DEPT		
Owner Address:	480 W 23RD ST		

Product: Tulsa, OK 74107  
Gasoline

**24 CITY OF TULSA/EQUIPMENT MGR.DEP  
450 WE 23RD ST  
TULSA, OK 74107**

**UST U003580351  
N/A**

UST:

Facility ID:	7209713	Tank ID:	1
Installed Date:	1/1/1968 0:00:00	Tank Capacity:	10000
Tank Status:	Permanently Out of Use		
Owner:	CITY OF TULSA		
Owner Address:	200 CIVIC CENTER		

Product: Tulsa, OK 74103  
Diesel

Facility ID:	7209713	Tank ID:	2
Installed Date:	1/1/1968 0:00:00	Tank Capacity:	8000
Tank Status:	Permanently Out of Use		
Owner:	CITY OF TULSA		
Owner Address:	200 CIVIC CENTER		

Product: Tulsa, OK 74103  
Gasoline

**25 FORMER FINA SERVICE STATION  
SW 23RD AT MAYBELLE AVE-SE CORN.  
TULSA, OK 74107**

**LUST U003182367  
UST N/A**

LUST:

Facility ID:	9900289
Alt Event ID:	9900289*064-1444
Facility Status:	CLOSED 01-96
Report Date:	5/15/1995 0:00:00
Investor:	GREG ADAMS

MAP FINDINGS  
FOCUS MAP 12

Map ID	Site	Database(s)	EPA ID Number
--------	------	-------------	---------------

**FORMER FINA SERVICE STATION (Continued)**

**U003182367**

UST:

Facility ID:	9900289	Tank ID:	1
Installed Date:	Not reported	Tank Capacity:	Not reported
Tank Status:	Permanently Out of Use		
Owner:	ATOFINA Petrochemicals, Inc.		
Owner Address:	P.O. Box 674411		
	Houston, TX 77032		
Product:	Gasoline		

25

**CITY OF TULSA  
2317 S JACKSON  
TULSA, OK 74127**

**LUST U001886683  
UST N/A**

LUST:

Facility ID:	7209715
Alt Event ID:	7209715*SOR-1305
Facility Status:	Closed 8/12/99
Report Date:	7/8/1999 0:00:00
Investor:	GREG ADAMS

UST:

Facility ID:	7209715	Tank ID:	1
Installed Date:	5/3/1983 0:00:00	Tank Capacity:	12000
Tank Status:	Permanently Out of Use		
Owner:	CITY OF TULSA EQUIPMENT MGMT DEPT		
Owner Address:	480 W 23RD ST		

Product: Tulsa, OK 74107  
Gasoline

Facility ID:	7209715	Tank ID:	2
Installed Date:	5/3/1983 0:00:00	Tank Capacity:	12000
Tank Status:	Permanently Out of Use		
Owner:	CITY OF TULSA EQUIPMENT MGMT DEPT		
Owner Address:	480 W 23RD ST		

Product: Tulsa, OK 74107  
Diesel

Facility ID:	7209715	Tank ID:	3
Installed Date:	5/3/1983 0:00:00	Tank Capacity:	12000
Tank Status:	Permanently Out of Use		
Owner:	CITY OF TULSA EQUIPMENT MGMT DEPT		
Owner Address:	480 W 23RD ST		

Product: Tulsa, OK 74107  
Diesel



MAP FINDINGS  
FOCUS MAP 12

Map ID	Site	Database(s)	EPA ID Number
--------	------	-------------	---------------

**CITY OF TULSA (Continued)**

**U001886683**

Facility ID: 7209715 Tank ID: 4  
 Installed Date: 5/2/1985 0:00:00 Tank Capacity: 1100  
 Tank Status: Permanently Out of Use  
 Owner: CITY OF TULSA EQUIPMENT MGMT DEPT  
 Owner Address: 480 W 23RD ST  
 Tulsa, OK 74107  
 Product: Used Oil

27

**SINCLAIR OIL CORP - TULSA REFINERY  
902 W 25TH ST  
TULSA, OK 74107**

**FINDS 1000173857  
RCRIS-LQG OKD990750960  
RCRIS-TSD  
RAATS  
CORRACTS  
CERC-NFRAP**

CERCLIS-NFRAP Classification Data:

Site Incident Category: Not reported Federal Facility: Not a Federal Facility  
 Non NPL Code: NFRAP  
 Ownership Status: Other NPL Status: Not on the NPL  
 Site Description: SITE IS AN ACTIVE PETROLEUM REFINERY WITH INACTIVE PORTIONS.

CERCLIS-NFRAP Assessment History:

Assessment: PRELIMINARY ASSESSMENT Completed: 04/01/1980  
 Assessment: DISCOVERY Completed: 06/01/1980  
 Assessment: SITE INSPECTION Completed: 08/01/1980  
 Assessment: ARCHIVE SITE Completed: 08/01/1980

CERCLIS-NFRAP Alias Name(s):

TEXACO INC-WEATHERING PIT/SOILFARM/LNDFL

CORRACTS Data:

EPA Id: OKD990750960  
 Region: 6  
 Area Name: ENTIRE FACILITY  
 Actual Date: 07/23/1987  
 Corrective Action: CA050 - RFA Completed  
 2002 NAICS Title: Petroleum Refineries

EPA Id: OKD990750960  
 Region: 6  
 Area Name: ENTIRE FACILITY  
 Actual Date: 07/23/1987  
 Corrective Action: CA070YE - RFA Determination Of Need For An RFI, RFI is Necessary  
 2002 NAICS Title: Petroleum Refineries

EPA Id: OKD990750960  
 Region: 6  
 Area Name: ENTIRE FACILITY  
 Actual Date: 02/24/1992  
 Corrective Action: CA075HI - CA Prioritization, Facility or area was assigned a high corrective action priority  
 2002 NAICS Title: Petroleum Refineries

EPA Id: OKD990750960  
 Region: 6  
 Area Name: ENTIRE FACILITY  
 Actual Date: 12/10/1998  
 Corrective Action: CA650 - Stabilization Construction Completed

MAP FINDINGS  
FOCUS MAP 12

Map ID	Site	Database(s)	EPA ID Number
--------	------	-------------	---------------

**SINCLAIR OIL CORP - TULSA REFINERY (Continued)**

**1000173857**

2002 NAICS Title: Petroleum Refineries  
  
EPA Id: OKD990750960  
Region: 6  
Area Name: ENTIRE FACILITY  
Actual Date: 06/13/1988  
Corrective Action: CA100 - RFI Imposition  
2002 NAICS Title: Petroleum Refineries

[Click this hyperlink](#) while viewing on your computer to access 7 additional CORRACTS record(s) in the EDR Site Report.

RCRIS Corrective Action Summary:

Event: Current Human Exposures under Control, Yes, Current Human Exposures Under Control has been verified. Based on a review of information contained in the EI determination, current human exposures are expected to be under control at the facility under current and reasonably expected conditions. This determination will be re-evaluated when the Agency/State becomes aware of significant changes at the facility.  
Event Date: 05/17/2001

Event: Igration of Contaminated Groundwater under Control, Yes, Migration of Contaminated Groundwater Under Control has been verified. Based on a review of information contained in the EI determination, it has been determined that migration of contaminated groundwater is under control at the facility. Specifically, this determination indicates that the migration of contaminated groundwater is under control, and that monitoring will be conducted to confirm that contaminated groundwater remains within the existing area of contaminated groundwater. This determination will be re-evaluated when the Agency becomes aware of significant changes at the facility.  
Event Date: 05/17/2001

Event: Stabilization Construction Completed  
Event Date: 12/10/1998

Event: RFI Approved  
Event Date: 11/10/1997

Event: Current Human Exposures under Control, Yes, Current Human Exposures Under Control has been verified. Based on a review of information contained in the EI determination, current human exposures are expected to be under control at the facility under current and reasonably expected conditions. This determination will be re-evaluated when the Agency/State becomes aware of significant changes at the facility.  
Event Date: 09/12/1996

Event: Igration of Contaminated Groundwater under Control, Yes, Migration of Contaminated Groundwater Under Control has been verified. Based on a review of information contained in the EI determination, it has been determined that migration of contaminated groundwater is under control at the facility. Specifically, this determination indicates that the migration of contaminated groundwater is under control, and that monitoring will be conducted to confirm that contaminated groundwater remains within the existing area of contaminated groundwater. This determination will be re-evaluated when the Agency becomes aware of significant changes at the facility.  
Event Date: 09/12/1996

MAP FINDINGS  
FOCUS MAP 12

Map ID Site Database(s) EPA ID Number

**SINCLAIR OIL CORP - TULSA REFINERY (Continued)**

**1000173857**

Event: Stabilization Measures Evaluation, This facility is not amenable to stabilization activity at the present time for reasons other than 1) it appears to be technically infeasible or inappropriate (NF) or 2) there is a lack of technical information (IN). Reasons for this conclusion may be the status of closure at the facility, the degree of risk, timing considerations, the status of corrective action work at the facility, or other administrative considerations.

Event Date: 03/01/1993

Event: CA Prioritization, Facility or area was assigned a high corrective action priority.

Event Date: 02/24/1992

Event: RFI Workplan Approved

Event Date: 11/09/1989

Event: RFI Imposition

Event Date: 06/13/1988

Event: RFA Completed

Event Date: 07/23/1987

Event: RFA Determination Of Need For An RFI, RFI is Necessary;

Event Date: 07/23/1987

**RCRIS:**

Owner: SINCLAIR OIL CORPORATION  
(801) 363-5100

EPA ID: OKD990750960

Contact: ENV-SPEC CHRISTENSOM  
(801) 363-5100

Classification: Large Quantity Generator, TSDf  
TSDf Activities: Not reported

**BIENNIAL REPORTS:**

Last Biennial Reporting Year: 2001

<u>Waste</u>	<u>Quantity (Lbs)</u>	<u>Waste</u>	<u>Quantity (Lbs)</u>
D001	957493.00	D003	5700.00
D006	7183.00	D008	7183.00
D009	857870.00	D018	913993.00
D027	7183.00	D039	28023.00
D040	28023.00	D043	20840.00
F037	20840.00	K050	5700.00
K052	19790.00	K151	15820.00
K171	33250.00		

Violation Status: Violations exist

Regulation Violated: label containers HW  
Area of Violation: GENERATOR-ALL REQUIREMENTS (OVERSIGHT)  
Date Violation Determined: 05/19/2004  
Actual Date Achieved Compliance: Not reported

Enforcement Action: WRITTEN INFORMAL  
Enforcement Action Date: 05/19/2004  
Penalty Type: Not reported

Regulation Violated: improper disposal  
Area of Violation: GENERATOR-ALL REQUIREMENTS (OVERSIGHT)  
Date Violation Determined: 05/19/2004  
Actual Date Achieved Compliance: Not reported

MAP FINDINGS  
FOCUS MAP 12

Map ID Site Database(s) EPA ID Number

**SINCLAIR OIL CORP - TULSA REFINERY (Continued)**

**1000173857**

Enforcement Action:	WRITTEN INFORMAL
Enforcement Action Date:	05/19/2004
Penalty Type:	Not reported
Regulation Violated:	personnell properly perform
Area of Violation:	GENERATOR-ALL REQUIREMENTS (OVERSIGHT)
Date Violation Determined:	05/19/2004
Actual Date Achieved Compliance:	Not reported
Enforcement Action:	WRITTEN INFORMAL
Enforcement Action Date:	05/19/2004
Penalty Type:	Not reported
Regulation Violated:	acc date on containers
Area of Violation:	GENERATOR-ALL REQUIREMENTS (OVERSIGHT)
Date Violation Determined:	05/19/2004
Actual Date Achieved Compliance:	Not reported
Enforcement Action:	WRITTEN INFORMAL
Enforcement Action Date:	05/19/2004
Penalty Type:	Not reported
Regulation Violated:	endangerment
Area of Violation:	GENERATOR-ALL REQUIREMENTS (OVERSIGHT)
Date Violation Determined:	05/19/2004
Actual Date Achieved Compliance:	Not reported
Enforcement Action:	WRITTEN INFORMAL
Enforcement Action Date:	05/19/2004
Penalty Type:	Not reported
Regulation Violated:	waste determination
Area of Violation:	GENERATOR-ALL REQUIREMENTS (OVERSIGHT)
Date Violation Determined:	05/19/2004
Actual Date Achieved Compliance:	Not reported
Enforcement Action:	WRITTEN INFORMAL
Enforcement Action Date:	05/19/2004
Penalty Type:	Not reported
Regulation Violated:	268.50(b)
Area of Violation:	TSD-GENERAL STANDARDS
Date Violation Determined:	05/17/2000
Actual Date Achieved Compliance:	11/29/2000
Enforcement Action:	WRITTEN INFORMAL
Enforcement Action Date:	09/20/2000
Penalty Type:	Not reported
Regulation Violated:	264298(f)(2)
Area of Violation:	TSD-GOUNDWATER MONITORING REQUIREMENTS
Date Violation Determined:	06/23/1999
Actual Date Achieved Compliance:	09/30/1999
Enforcement Action:	WRITTEN INFORMAL
Enforcement Action Date:	07/29/1999
Penalty Type:	Not reported
Regulation Violated:	Not reported
Area of Violation:	TSD-LAND TREATMENT REQUIREMENTS
Date Violation Determined:	06/23/1999
Actual Date Achieved Compliance:	09/30/1999
Enforcement Action:	WRITTEN INFORMAL

MAP FINDINGS  
FOCUS MAP 12

Map ID Site Database(s) EPA ID Number

**SINCLAIR OIL CORP - TULSA REFINERY (Continued)**

**1000173857**

Enforcement Action Date:	07/29/1999
Penalty Type:	Not reported
Regulation Violated:	262.34(6)
Area of Violation:	TSD-SURFACE IMPOUNDMENT REQUIREMENTS
Date Violation Determined:	06/25/1998
Actual Date Achieved Compliance:	09/30/1999
Enforcement Action:	FINAL CONSENT DECREES
Enforcement Action Date:	06/23/1999
Penalty Type:	Final Monetary Penalty
Regulation Violated:	252:205-5-3/9-2
Area of Violation:	TSD-GENERAL STANDARDS
Date Violation Determined:	06/25/1998
Actual Date Achieved Compliance:	09/30/1999
Enforcement Action:	FINAL CONSENT DECREES
Enforcement Action Date:	06/23/1999
Penalty Type:	Final Monetary Penalty
Regulation Violated:	permit conditions
Area of Violation:	TSD-GENERAL STANDARDS
Date Violation Determined:	03/27/1998
Actual Date Achieved Compliance:	09/30/1999
Enforcement Action:	WRITTEN INFORMAL
Enforcement Action Date:	04/09/1998
Penalty Type:	Not reported
Regulation Violated:	Not reported
Area of Violation:	GENERATOR-ALL REQUIREMENTS (OVERSIGHT)
Date Violation Determined:	03/20/1997
Actual Date Achieved Compliance:	03/20/1997
Enforcement Action:	VERBAL INFORMAL
Enforcement Action Date:	03/20/1997
Penalty Type:	Not reported
Regulation Violated:	Not reported
Area of Violation:	GENERATOR-MANIFEST REQUIREMENTS
Date Violation Determined:	05/20/1992
Actual Date Achieved Compliance:	05/20/1992
Enforcement Action:	VERBAL INFORMAL
Enforcement Action Date:	06/04/1992
Penalty Type:	Not reported
Regulation Violated:	40CFR272.42(A)
Area of Violation:	TSD-PART B APPLICATION
Date Violation Determined:	04/19/1991
Actual Date Achieved Compliance:	06/24/1991
Enforcement Action:	WRITTEN INFORMAL
Enforcement Action Date:	05/13/1991
Penalty Type:	Not reported
Regulation Violated:	Not reported
Area of Violation:	TSD-GENERAL STANDARDS
Date Violation Determined:	12/18/1990
Actual Date Achieved Compliance:	12/31/1990
Enforcement Action:	WRITTEN INFORMAL
Enforcement Action Date:	12/18/1990

MAP FINDINGS  
FOCUS MAP 12

Map ID Site Database(s) EPA ID Number

**SINCLAIR OIL CORP - TULSA REFINERY (Continued)**

**1000173857**

Penalty Type:	Not reported
Regulation Violated:	Not reported
Area of Violation:	TSD-FINANCIAL RESPONSIBILITY REQUIREMENTS
Date Violation Determined:	11/02/1990
Actual Date Achieved Compliance:	12/04/1990
Enforcement Action:	WRITTEN INFORMAL
Enforcement Action Date:	11/05/1990
Penalty Type:	Not reported
Regulation Violated:	Not reported
Area of Violation:	TSD-FINANCIAL RESPONSIBILITY REQUIREMENTS
Date Violation Determined:	11/02/1990
Actual Date Achieved Compliance:	12/04/1990
Enforcement Action:	WRITTEN INFORMAL
Enforcement Action Date:	11/05/1990
Penalty Type:	Not reported
Regulation Violated:	40 CFR 270.30(a)
Area of Violation:	TSD-OTHER REQUIREMENTS (OVERSIGHT)
Date Violation Determined:	11/15/1989
Actual Date Achieved Compliance:	01/25/1993
Enforcement Action:	INITIAL 3008(A) COMPLIANCE ORDER
Enforcement Action Date:	02/14/1990
Penalty Type:	Proposed Monetary Penalty
Enforcement Action:	FINAL 3008(A) COMPLIANCE ORDER
Enforcement Action Date:	01/25/1993
Penalty Type:	Proposed Monetary Penalty
Regulation Violated:	Not reported
Area of Violation:	TSD-GOUNDWATER MONITORING REQUIREMENTS
Date Violation Determined:	04/14/1989
Actual Date Achieved Compliance:	12/15/1992
Enforcement Action:	WRITTEN INFORMAL
Enforcement Action Date:	04/21/1989
Penalty Type:	Not reported
Enforcement Action:	WRITTEN INFORMAL
Enforcement Action Date:	10/10/1989
Penalty Type:	Not reported
Enforcement Action:	FINAL 3008(A) COMPLIANCE ORDER
Enforcement Action Date:	03/08/1990
Penalty Type:	Not reported
Regulation Violated:	Not reported
Area of Violation:	FORMAL ENFORCEMENT AGREEMENT
Date Violation Determined:	03/13/1989
Actual Date Achieved Compliance:	09/06/1989
Enforcement Action:	WRITTEN INFORMAL
Enforcement Action Date:	04/27/1989
Penalty Type:	Not reported
Regulation Violated:	Not reported
Area of Violation:	TSD-FINANCIAL RESPONSIBILITY REQUIREMENTS
Date Violation Determined:	11/07/1988
Actual Date Achieved Compliance:	01/09/1989
Enforcement Action:	WRITTEN INFORMAL

MAP FINDINGS  
FOCUS MAP 12

Map ID Site Database(s) EPA ID Number

**SINCLAIR OIL CORP - TULSA REFINERY (Continued)**

**1000173857**

Enforcement Action Date: 12/14/1988  
Penalty Type: Not reported

Penalty Summary:

Penalty Description	Penalty Date	Penalty Amount	Lead Agency
Final Monetary Penalty	6/23/1999	85000	STATE
Final Monetary Penalty	1/25/1993	30000	EPA

There are 22 violation record(s) reported at this site:

<u>Evaluation</u>	<u>Area of Violation</u>	<u>Date of Compliance</u>
Compliance Evaluation Inspection	GENERATOR-ALL REQUIREMENTS (OVERSIGHT)	
	GENERATOR-ALL REQUIREMENTS (OVERSIGHT)	
	GENERATOR-ALL REQUIREMENTS (OVERSIGHT)	
	GENERATOR-ALL REQUIREMENTS (OVERSIGHT)	
	GENERATOR-ALL REQUIREMENTS (OVERSIGHT)	
	GENERATOR-ALL REQUIREMENTS (OVERSIGHT)	
Compliance Evaluation Inspection	TSD-GENERAL STANDARDS	20001129
Compliance Evaluation Inspection	TSD-GOUNDWATER MONITORING REQUIREMENTS	19990930
	TSD-LAND TREATMENT REQUIREMENTS	19990930
Compliance Evaluation Inspection	TSD-SURFACE IMPOUNDMENT REQUIREMENTS	19990930
	TSD-GENERAL STANDARDS	19990930
Other Evaluation	TSD-GENERAL STANDARDS	19990930
Compliance Evaluation Inspection	GENERATOR-ALL REQUIREMENTS (OVERSIGHT)	19970320
Compliance Evaluation Inspection	GENERATOR-MANIFEST REQUIREMENTS	19920520
Non-Financial Record Review	TSD-PART B APPLICATION	19910624
Non-Financial Record Review	TSD-GENERAL STANDARDS	19901231
Financial Record Review	TSD-FINANCIAL RESPONSIBILITY REQUIREMENTS	19901204
	TSD-FINANCIAL RESPONSIBILITY REQUIREMENTS	19901204
Compliance Evaluation Inspection	TSD-GOUNDWATER MONITORING REQUIREMENTS	19921215
Non-Financial Record Review	TSD-OTHER REQUIREMENTS (OVERSIGHT)	19930125
Non-Financial Record Review	TSD-GOUNDWATER MONITORING REQUIREMENTS	19921215
Non-Financial Record Review	FORMAL ENFORCEMENT AGREEMENT	19890906
Financial Record Review	TSD-FINANCIAL RESPONSIBILITY REQUIREMENTS	19890109

**FINDS:**

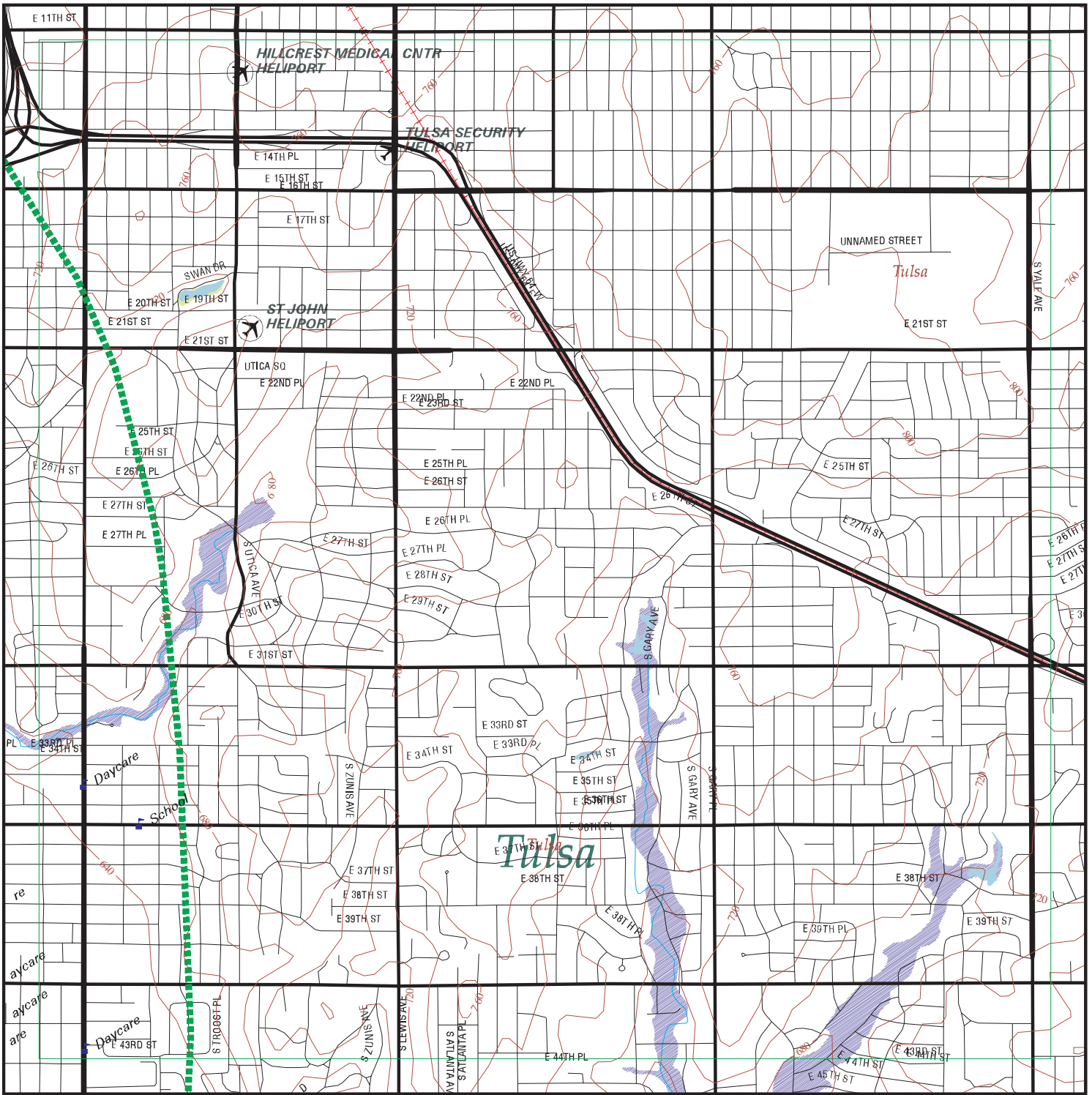
Other Pertinent Environmental Activity Identified at Site:  
 Aerometric Information Retrieval System/AIRS Facility Subsystem  
 Integrated Compliance Information  
 National Compliance Data Base  
 National Emissions Inventory  
 National Emissions Trends  
 National Toxics Inventory  
 Permit Compliance System  
 Resource Conservation and Recovery Act Information system  
 Toxics Release Inventory

FOCUS MAP 12 ORPHAN SUMMARY

City	EDR ID	Site Name	Site Address	Zip	Database(s)
GRAND RAPIDS	U003867864	TEXACO STATION (FORMER)	749-28TH STREET SE	74119	UST
GRAND RAPIDS	S105213685	TEXACO STATION (FORMER)	749-28TH STREET SE	74119	LUST
SAND SPRINGS	1003873774	HISSOM LANDFILL - COMPASS INDUSTRIES	0.5 MI S OF HWY 51 ON 137N.AVE	74103	CERC-NFRAP
TULSA	U001233632	GOODYEAR ASC #4426	17 E 10TH ST PO BOX 769	74103	UST
TULSA	U003182263	CITY OF TULSA	21ST / I-44 NEAR MINGO CREEK	74107	LUST, UST
TULSA	1004769011	BURLINGTON NORTHERN SANTA FE RAILWAY CO	1525 W 24TH PLACE S	74107	RCRIS-SQG, FINDS
TULSA	1000360257	AMERICAN ENVIRONMENTAL EQUIP SVCS	2700 S 25TH W AVE IN TRAILER	74107	RCRIS-SQG, FINDS
TULSA	1006817655	THERMO FLUIDS INC	2700 S 25TH WEST AVE - TANK FA	74107	RCRIS-SQG, FINDS
TULSA	U003759861	BNSF CHEROKEE YARD, ROADMASTER OFFICE	1631 WEST 33RD PLACE ROADMASTER OFFICE	74107	UST
TULSA	1000290716	TAYLOR MFG COMPANY	6211 S 39TH W AVE	74107	RCRIS-SQG, FINDS
TULSA	1001961790	ADVANCED CRANE & MACHINE	6540 S 39TH W AVE	74107	RCRIS-SQG, FINDS
TULSA	1000360221	AMERICAN TEL & TEL CO LONG LINES	424 S DETROIT ST	74103	RCRIS-SQG, FINDS
TULSA	1003873810	BERRYHILL DUMP (CITY OF TULSA)	END OF 27TH ST OFF 49TH W AVE	74107	CERC-NFRAP
TULSA	1003875430	STANDARD INDUSTRIES ABANDONED SLUDGE PIT	INT. 27TH & 49TH AVENUE	74107	CERC-NFRAP



# Focus Map 13



## EDR DataMap – Environmental Atlas Arkansas River Master Plan

### Legend

- |               |                    |                   |                         |              |
|---------------|--------------------|-------------------|-------------------------|--------------|
| Roads         | Waterways          | Powerlines        | Water                   | Listed Sites |
| Major Roads   | Railroads          | Pipelines         | Superfund Sites         |              |
| Contour Lines | Study Boundary     | Fault Lines       | Indian Reservations BIA |              |
| Wetlands      | 100-Yr Flood Zones | Federal DOD Sites |                         |              |



Scale in Miles

FOCUS MAP 13 ORPHAN SUMMARY

City	EDR ID	Site Name	Site Address	Zip	Database(s)
TULSA	U001233660	METRO PORT	E 12TH & FULLTON STR	74112	UST
TULSA	1000331591	SUNOCO SERVICE STATION	34970 S HARVARD	74135	RCRIS-SQG, FINDS
TULSA	1004769265	QUIKTRIP STORE # 27	1946 S HARVARD	74114	RCRIS-SQG, FINDS
TULSA	1004768849	JOES JAPANESE AUTO SVCS	1141 S LEWIS	74104	RCRIS-SQG, FINDS



FOCUS MAP 14 SUMMARY

<u>Database</u>	<u>Total Plotted</u>
<b><u>FEDERAL ASTM STANDARD</u></b>	
NPL	0
Proposed NPL	0
CERCLIS	0
CERC-NFRAP	0
CORRACTS	0
RCRIS-TSD	0
RCRIS Lg. Quan. Gen.	0
RCRIS Sm. Quan. Gen.	0
ERNS	0
<b><u>STATE ASTM STANDARD</u></b>	
SHWS	0
State Landfill	0
LUST	1
UST	0
VCP	0
INDIAN LUST	0
INDIAN UST	0
<b><u>FEDERAL ASTM SUPPLEMENTAL</u></b>	
CONSENT	0
ROD	0
Delisted NPL	0
FINDS	0
HMIRS	0
MLTS	0
MINES	0
NPL Liens	0
PADS	0
FUDS	0
UMTRA	0
ODI	0
INDIAN RESERV	0
DOD	0
RAATS	0
TRIS	0
TSCA	0
SSTS	0
FTTS	0
<b><u>STATE OR LOCAL ASTM SUPPLEMENTAL</u></b>	
AST	0
LAST	0

FOCUS MAP 14 SUMMARY

<u>Database</u>	<u>Total Plotted</u>
OK Complaint	0
<b><u>EDR PROPRIETARY HISTORICAL DATABASES</u></b>	
Coal Gas	0
<b><u>BROWNFIELDS DATABASES</u></b>	
US BROWNFIELDS	0
Brownfields	0
VCP	0
INST CONTROL	0

NOTES:

Sites may be listed in more than one database

MAP FINDINGS  
FOCUS MAP 14

<u>Map ID</u>	<u>Site</u>	<u>Database(s)</u>	<u>EPA ID Number</u>
---------------	-------------	--------------------	----------------------

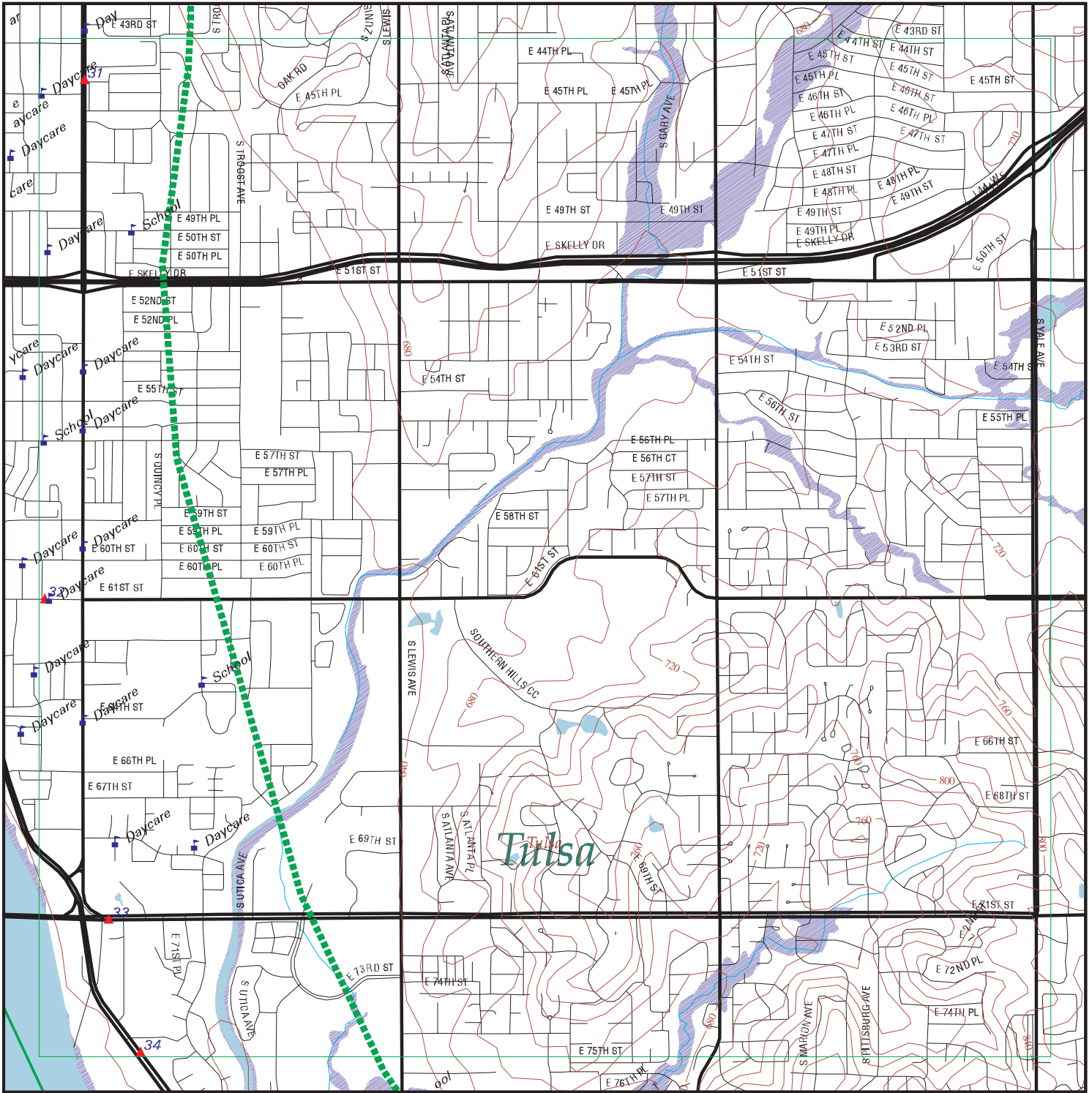
**Coal Gas Site Search: No site was found in a search of Real Property Scan's ENVIROHAZ database.**

<b>32</b>	<b>A &amp; M KWICK STOP #9 1115 E 61ST STREET TULSA, OK 74105</b>	<b>LUST</b>	<b>S105510123 N/A</b>
	LUST:		
	Facility ID:	7200597	
	Alt Event ID:	7200597*064-2637	
	Facility Status:	ACTIVE 064-2637 WAS SOR-2637	
	Report Date:	5/15/2002 0:00:00	
	Investor:	GREG ADAMS	

FOCUS MAP 14 ORPHAN SUMMARY

City	EDR ID	Site Name	Site Address	Zip	Database(s)
TULSA	U003182263	CITY OF TULSA	21ST / I-44 NEAR MINGO CREEK	74107	LUST, UST
TULSA	1004769011	BURLINGTON NORTHERN SANTA FE RAILWAY CO	1525 W 24TH PLACE S	74107	RCRIS-SQG, FINDS
TULSA	1000360257	AMERICAN ENVIRONMENTAL EQUIP SVCS	2700 S 25TH W AVE IN TRAILER	74107	RCRIS-SQG, FINDS
TULSA	1006817655	THERMO FLUIDS INC	2700 S 25TH WEST AVE - TANK FA	74107	RCRIS-SQG, FINDS
TULSA	U003759861	BNSF CHEROKEE YARD, ROADMASTER OFFICE	1631 WEST 33RD PLACE ROADMASTER OFFICE	74107	UST
TULSA	1000290716	TAYLOR MFG COMPANY	6211 S 39TH W AVE	74107	RCRIS-SQG, FINDS
TULSA	1001961790	ADVANCED CRANE & MACHINE	6540 S 39TH W AVE	74107	RCRIS-SQG, FINDS
TULSA	U001233874	WAL MART STORE #992	1439 E 71ST ST S	74136	UST
TULSA	1003873810	BERRYHILL DUMP (CITY OF TULSA)	END OF 27TH ST OFF 49TH W AVE	74107	CERC-NFRAP
TULSA	1003875430	STANDARD INDUSTRIES ABANDONED SLUDGE PIT	INT. 27TH & 49TH AVENUE	74107	CERC-NFRAP
TULSA	1003873765	CONSOLIDATED OIL SALES SITE	1 2/10 MI W OF 63RD ST	74107	CERC-NFRAP

# Focus Map 15



## EDR DataMap – Environmental Atlas Arkansas River Master Plan

### Legend

- |                    |                   |             |                         |              |
|--------------------|-------------------|-------------|-------------------------|--------------|
| Roads              | Waterways         | Powerlines  | Water                   | Listed Sites |
| Major Roads        | Railroads         | Pipelines   | Superfund Sites         |              |
| Contour Lines      | Study Boundary    | Fault Lines | Indian Reservations BIA |              |
| 100-Yr Flood Zones | Federal DOD Sites |             |                         |              |



Scale in Miles



FOCUS MAP 15 SUMMARY

<u>Database</u>	<u>Total Plotted</u>
<b><u>FEDERAL ASTM STANDARD</u></b>	
NPL	0
Proposed NPL	0
CERCLIS	0
CERC-NFRAP	0
CORRACTS	1
RCRIS-TSD	0
RCRIS Lg. Quan. Gen.	0
RCRIS Sm. Quan. Gen.	1
ERNS	0
<b><u>STATE ASTM STANDARD</u></b>	
SHWS	0
State Landfill	0
LUST	3
UST	1
VCP	0
INDIAN LUST	0
INDIAN UST	0
<b><u>FEDERAL ASTM SUPPLEMENTAL</u></b>	
CONSENT	0
ROD	0
Delisted NPL	0
FINDS	1
HMIRS	0
MLTS	0
MINES	0
NPL Liens	0
PADS	0
FUDS	0
UMTRA	0
ODI	0
INDIAN RESERV	0
DOD	0
RAATS	0
TRIS	0
TSCA	0
SSTS	0
FTTS	0
<b><u>STATE OR LOCAL ASTM SUPPLEMENTAL</u></b>	
AST	0
LAST	0

FOCUS MAP 15 SUMMARY

<u>Database</u>	<u>Total Plotted</u>
OK Complaint	0
<b><u>EDR PROPRIETARY HISTORICAL DATABASES</u></b>	
Coal Gas	0
<b><u>BROWNFIELDS DATABASES</u></b>	
US BROWNFIELDS	0
Brownfields	0
VCP	0
INST CONTROL	0

NOTES:

Sites may be listed in more than one database

MAP FINDINGS  
FOCUS MAP 15

Map ID	Site	Database(s)	EPA ID Number
--------	------	-------------	---------------

**Coal Gas Site Search: No site was found in a search of Real Property Scan's ENVIROHAZ database.**

31	<b>JOHN ZINK CO 4401 S PEORIA ST TULSA, OK 74105</b>	<b>RCRIS-SQG FINDS CORRACTS</b>	<b>1000306483 OKD055940647</b>
----	--	---	------------------------------------

CORRACTS Data:

EPA Id: OKD055940647  
 Region: 6  
 Area Name: ENTIRE FACILITY  
 Actual Date: 02/29/1988  
 Corrective Action: CA050 - RFA Completed  
 2002 NAICS Title: Heating Equipment (except Warm Air Furnaces) Manufacturing  
 Plate Work Manufacturing  
 Other Metal Valve and Pipe Fitting Manufacturing  
 Air-Conditioning and Warm Air Heating Equipment and Commercial and Industrial  
 Refrigeration Equipment Manufacturing

EPA Id: OKD055940647  
 Region: 6  
 Area Name: ENTIRE FACILITY  
 Actual Date: 02/29/1988  
 Corrective Action: CA070NO - RFA Determination Of Need For An RFI, RFI is Not Necessary  
 2002 NAICS Title: Heating Equipment (except Warm Air Furnaces) Manufacturing  
 Plate Work Manufacturing  
 Other Metal Valve and Pipe Fitting Manufacturing  
 Air-Conditioning and Warm Air Heating Equipment and Commercial and Industrial  
 Refrigeration Equipment Manufacturing

EPA Id: OKD055940647  
 Region: 6  
 Area Name: ENTIRE FACILITY  
 Actual Date: 05/14/1992  
 Corrective Action: CA075LO - CA Prioritization, Facility or area was assigned a low corrective  
 action priority  
 2002 NAICS Title: Heating Equipment (except Warm Air Furnaces) Manufacturing  
 Plate Work Manufacturing  
 Other Metal Valve and Pipe Fitting Manufacturing  
 Air-Conditioning and Warm Air Heating Equipment and Commercial and Industrial  
 Refrigeration Equipment Manufacturing

EPA Id: OKD055940647  
 Region: 6  
 Area Name: ENTIRE FACILITY  
 Actual Date: 09/12/1996  
 Corrective Action: CA725YE - Current Human Exposures Under Control, Yes, Current Human Exposures  
 Under Control has been verified  
 2002 NAICS Title: Heating Equipment (except Warm Air Furnaces) Manufacturing  
 Plate Work Manufacturing  
 Other Metal Valve and Pipe Fitting Manufacturing  
 Air-Conditioning and Warm Air Heating Equipment and Commercial and Industrial  
 Refrigeration Equipment Manufacturing

EPA Id: OKD055940647  
 Region: 6  
 Area Name: ENTIRE FACILITY

MAP FINDINGS  
FOCUS MAP 15

Map ID	Site	Database(s)	EPA ID Number
--------	------	-------------	---------------

**JOHN ZINK CO (Continued)**

**1000306483**

Actual Date: 09/12/1996  
 Corrective Action: CA750YE - Migration of Contaminated Groundwater under Control, Yes, Migration of Contaminated Groundwater Under Control has been verified  
 2002 NAICS Title: Heating Equipment (except Warm Air Furnaces) Manufacturing  
 Plate Work Manufacturing  
 Other Metal Valve and Pipe Fitting Manufacturing  
 Air-Conditioning and Warm Air Heating Equipment and Commercial and Industrial Refrigeration Equipment Manufacturing

[Click this hyperlink](#) while viewing on your computer to access 1 additional CORRACTS record(s) in the EDR Site Report.

RCRIS Corrective Action Summary:

Event: Igration of Contaminated Groundwater under Control, Yes, Migration of Contaminated Groundwater Under Control has been verified. Based on a review of information contained in the EI determination, it has been determined that migration of contaminated groundwater is under control at the facility. Specifically, this determination indicates that the migration of contaminated groundwater is under control, and that monitoring will be conducted to confirm that contaminated groundwater remains within the existing area of contaminated groundwater. This determination will be re-evaluated when the Agency becomes aware of significant changes at the facility.

Event Date: 09/12/1996

Event: Corrective Action Process Terminated, No Further Action

Event Date: 09/12/1996

Event: Current Human Exposures under Control, Yes, Current Human Exposures Under Control has been verified. Based on a review of information contained in the EI determination, current human exposures are expected to be under control at the facility under current and reasonably expected conditions. This determination will be re-evaluated when the Agency/State becomes aware of significant changes at the facility.

Event Date: 09/12/1996

Event: CA Prioritization, Facility or area was assigned a low corrective action priority.

Event Date: 05/14/1992

Event: RFA Completed

Event Date: 02/29/1988

Event: RFA Determination Of Need For An RFI, RFI is Not Necessary;

Event Date: 02/29/1988

RCRIS:

Owner: JOHN ZINK CO DIV OF KOCH ENGR CO INC  
(918) 747-1371

EPA ID: OKD055940647

Contact: JOHN CIGIELSKI  
(918) 747-1371

Classification: Small Quantity Generator

TSDF Activities: Not reported

MAP FINDINGS  
FOCUS MAP 15

Map ID Site Database(s) EPA ID Number

**JOHN ZINK CO (Continued)**

**1000306483**

Violation Status: Violations exist

Regulation Violated:	264.112 265.142
Area of Violation:	TSD-GENERAL STANDARDS
Date Violation Determined:	11/25/1991
Actual Date Achieved Compliance:	01/14/1992
Enforcement Action:	WRITTEN INFORMAL
Enforcement Action Date:	12/18/1991
Penalty Type:	Not reported
Regulation Violated:	Not reported
Area of Violation:	TSD-INCINERATOR REQUIREMENTS
Date Violation Determined:	11/20/1990
Actual Date Achieved Compliance:	01/10/1991
Enforcement Action:	WRITTEN INFORMAL
Enforcement Action Date:	12/07/1990
Penalty Type:	Not reported
Regulation Violated:	Not reported
Area of Violation:	TSD-FINANCIAL RESPONSIBILITY REQUIREMENTS
Date Violation Determined:	01/29/1990
Actual Date Achieved Compliance:	02/14/1990
Enforcement Action:	WRITTEN INFORMAL
Enforcement Action Date:	01/29/1990
Penalty Type:	Not reported
Regulation Violated:	Not reported
Area of Violation:	TSD-FINANCIAL RESPONSIBILITY REQUIREMENTS
Date Violation Determined:	08/08/1989
Actual Date Achieved Compliance:	08/24/1989
Enforcement Action:	WRITTEN INFORMAL
Enforcement Action Date:	08/16/1989
Penalty Type:	Not reported
Regulation Violated:	Not reported
Area of Violation:	TSD-OTHER REQUIREMENTS (OVERSIGHT)
Date Violation Determined:	04/27/1989
Actual Date Achieved Compliance:	08/15/1989
Enforcement Action:	WRITTEN INFORMAL
Enforcement Action Date:	06/14/1989
Penalty Type:	Not reported
Regulation Violated:	Not reported
Area of Violation:	TSD-FINANCIAL RESPONSIBILITY REQUIREMENTS
Date Violation Determined:	04/06/1988
Actual Date Achieved Compliance:	05/23/1988
Enforcement Action:	WRITTEN INFORMAL
Enforcement Action Date:	04/14/1988
Penalty Type:	Not reported
Regulation Violated:	Not reported
Area of Violation:	TSD-OTHER REQUIREMENTS (OVERSIGHT)
Date Violation Determined:	11/12/1987
Actual Date Achieved Compliance:	02/25/1988
Enforcement Action:	WRITTEN INFORMAL
Enforcement Action Date:	12/07/1987
Penalty Type:	Not reported

MAP FINDINGS  
FOCUS MAP 15

Map ID Site Database(s) EPA ID Number

**JOHN ZINK CO (Continued)**

**1000306483**

There are 7 violation record(s) reported at this site:

<u>Evaluation</u>	<u>Area of Violation</u>	<u>Date of Compliance</u>
Compliance Evaluation Inspection	TSD-GENERAL STANDARDS	19920114
Compliance Evaluation Inspection	TSD-INCINERATOR REQUIREMENTS	19910110
Financial Record Review	TSD-FINANCIAL RESPONSIBILITY REQUIREMENTS	19900214
Financial Record Review	TSD-FINANCIAL RESPONSIBILITY REQUIREMENTS	19890824
Compliance Evaluation Inspection	TSD-OTHER REQUIREMENTS (OVERSIGHT)	19890815
Financial Record Review	TSD-FINANCIAL RESPONSIBILITY REQUIREMENTS	19880523
Compliance Evaluation Inspection	TSD-OTHER REQUIREMENTS (OVERSIGHT)	19880225

CT MANIFEST

[Click this hyperlink](#) while viewing on your computer to access additional CT MANIFEST detail in the EDR Site Report.

**FINDS:**

Other Pertinent Environmental Activity Identified at Site:

National Compliance Data Base

Resource Conservation and Recovery Act Information system

**32 A & M KWICK STOP #9  
1115 E 61ST STREET  
TULSA, OK 74105**

**LUST S105510123  
N/A**

LUST:

Facility ID: 7200597  
Alt Event ID: 7200597\*064-2637  
Facility Status: ACTIVE 064-2637 WAS SOR-2637  
Report Date: 5/15/2002 0:00:00  
Investor: GREG ADAMS

**33 QUIK TRIP #92  
1340 E. 71ST  
TULSA, OK 74136**

**LUST S103313408  
N/A**

LUST:

Facility ID: 7206170  
Alt Event ID: 7206170\*064-1808  
Facility Status: CLOSED 11-6-97  
Report Date: 10/24/1996 0:00:00  
Investor: GREG ADAMS

**34 UNIFORM DIVISION SOUTHWEST  
7515 S RIVERSIDE DRIVE  
TULSA, OK 74136**

**LUST U001886764  
UST N/A**

LUST:

Facility ID: 7211254  
Alt Event ID: 7211254\*064-BB  
Facility Status: ACTIVE  
Report Date: 10/19/1989 0:00:00  
Investor: GREG ADAMS

MAP FINDINGS  
FOCUS MAP 15

<u>Map ID</u>	<u>Site</u>	<u>Database(s)</u>	<u>EPA ID Number</u>
---------------	-------------	--------------------	----------------------

**UNIFORM DIVISION SOUTHWEST (Continued)**

**U001886764**

UST:

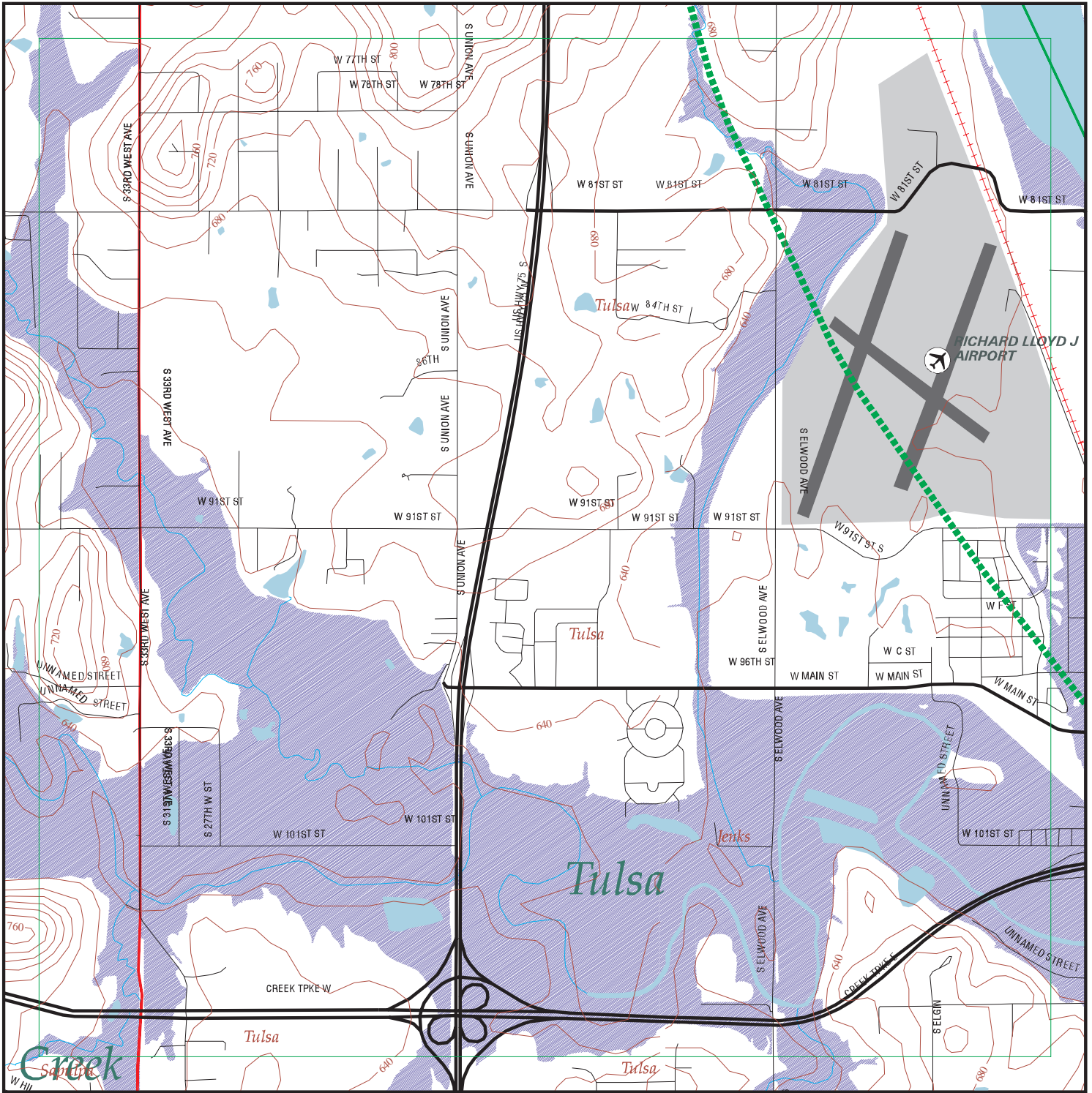
Facility ID:	7211254	Tank ID:	1
Installed Date:	9/2/1988 0:00:00	Tank Capacity:	12000
Tank Status:	Currently in Use		
Owner:	CITY OF TULSA EQUIPMENT MGMT DEPT		
Owner Address:	480 W 23RD ST		
	Tulsa, OK 74107		
Product:	Gasoline		

FOCUS MAP 15 ORPHAN SUMMARY

City	EDR ID	Site Name	Site Address	Zip	Database(s)
TULSA	U001233874	WAL MART STORE #992	1439 E 71ST ST S	74136	UST
TULSA	1000331591	SUNOCO SERVICE STATION	34970 S HARVARD	74135	RCRIS-SQG, FINDS
TULSA	1004769266	QUIKTRIP STORE # 25	4795 S YALE	74136	RCRIS-SQG, FINDS



# Focus Map 16



## EDR DataMap – Environmental Atlas Arkansas River Master Plan

### Legend

- |                    |                   |             |                         |              |
|--------------------|-------------------|-------------|-------------------------|--------------|
| Roads              | Waterways         | Powerlines  | Water                   | Listed Sites |
| Major Roads        | Railroads         | Pipelines   | Superfund Sites         |              |
| Contour Lines      | Study Boundary    | Fault Lines | Indian Reservations BIA |              |
| 100-Yr Flood Zones | Federal DOD Sites |             |                         |              |

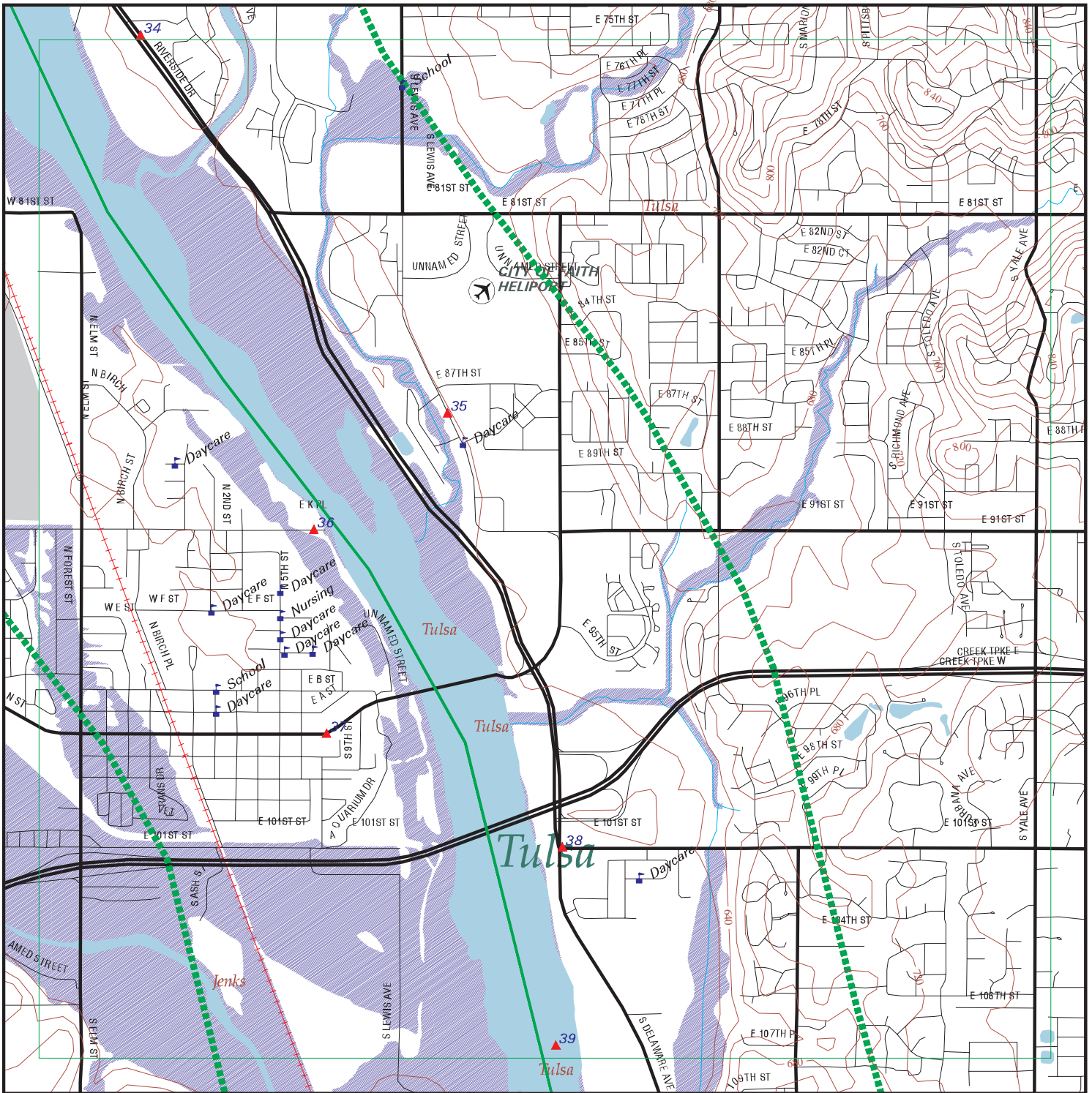


Scale in Miles

FOCUS MAP 16 ORPHAN SUMMARY

City	EDR ID	Site Name	Site Address	Zip	Database(s)
JENKS	U001233145	CONOCO INC.	10400 E. ELWOOD	74037	UST
MOUNDS	U001230789	K C 'S KORNER INC	RT 1 - BOX 226	74037	UST
SAPULPA	1000227267	GULF REFINING NEW PERRYMAN STA	HWY 11 5 MI S OF	74066	RCRIS-SQG, FINDS
SAPULPA	1000694887	PARAGON IND	RT 3	74066	RCRIS-SQG, FINDS
SAPULPA	U001225296	SYNERGY GAS CORPORATION	RTE 3 BOX 347	74066	UST
SAPULPA	U001882419	SOUTHWEST THREADING & CASING SL	RT 3, BOX 347 C	74066	UST
SAPULPA	1003873825	RAYMOND WILEY TRANSFORMER	ROUTE 4	74066	CERC-NFRAP
SAPULPA	U001225263	A. MOZARKO	RT 4 BOX 168	74066	UST
SAPULPA	U001882464	NORTHEAST DISTRICT OPERATION CT	49TH WEST AVENUE 1 MI N OF TAFT/HWY 117	74066	UST
SAPULPA	U001882462	SAPULPA OFFICE	HWY 97 JCTN 66	74066	UST
SAPULPA	U001882401	D & D PIPELINE CONST INC	3 MI E OF SAPULPA ON HWY 117 PO BOX 467	74066	UST
SAPULPA	1003873923	FAIR OIL CO INJECTION WELL	HILTON RD SEC 28 T18N R12E	74066	CERC-NFRAP
SAPULPA	1000834636	TANK TRUCKS INC	OLD HWY 75 & .25M N KIEFER	74066	RCRIS-SQG, FINDS
TULSA	1004768903	WAL-MART (C) 71/TULSA	1439 E 71 ST	74136	RCRIS-SQG, FINDS
TULSA	U001233874	WAL MART STORE #992	1439 E 71ST ST S	74136	UST
TULSA	U001886762	DEANNA ROBERTSON	8803 C JACK BATES AVE	74132	UST

# Focus Map 17



## EDR DataMap – Environmental Atlas Arkansas River Master Plan

### Legend

- |                    |                   |             |                         |              |
|--------------------|-------------------|-------------|-------------------------|--------------|
| Roads              | Waterways         | Powerlines  | Water                   | Listed Sites |
| Major Roads        | Railroads         | Pipelines   | Superfund Sites         |              |
| Contour Lines      | Study Boundary    | Fault Lines | Indian Reservations BIA |              |
| 100-Yr Flood Zones | Federal DOD Sites |             |                         |              |



Scale in Miles

FOCUS MAP 17 SUMMARY

<u>Database</u>	<u>Total Plotted</u>
<b><u>FEDERAL ASTM STANDARD</u></b>	
NPL	0
Proposed NPL	0
CERCLIS	0
CERC-NFRAP	0
CORRACTS	0
RCRIS-TSD	0
RCRIS Lg. Quan. Gen.	0
RCRIS Sm. Quan. Gen.	0
ERNS	0
<b><u>STATE ASTM STANDARD</u></b>	
SHWS	0
State Landfill	0
LUST	3
UST	5
VCP	0
INDIAN LUST	0
INDIAN UST	0
<b><u>FEDERAL ASTM SUPPLEMENTAL</u></b>	
CONSENT	0
ROD	0
Delisted NPL	0
FINDS	0
HMIRS	0
MLTS	0
MINES	2
NPL Liens	0
PADS	0
FUDS	0
UMTRA	0
ODI	0
INDIAN RESERV	0
DOD	0
RAATS	0
TRIS	0
TSCA	0
SSTS	0
FTTS	0
<b><u>STATE OR LOCAL ASTM SUPPLEMENTAL</u></b>	
AST	0
LAST	0

FOCUS MAP 17 SUMMARY

<u>Database</u>	<u>Total Plotted</u>
OK Complaint	0
<b><u>EDR PROPRIETARY HISTORICAL DATABASES</u></b>	
Coal Gas	0
<b><u>BROWNFIELDS DATABASES</u></b>	
US BROWNFIELDS	0
Brownfields	0
VCP	0
INST CONTROL	0

NOTES:

Sites may be listed in more than one database

MAP FINDINGS  
FOCUS MAP 17

Map ID	Site	Database(s)	EPA ID Number
--------	------	-------------	---------------

**Coal Gas Site Search: No site was found in a search of Real Property Scan's ENVIROHAZ database.**

34	<b>UNIFORM DIVISION SOUTHWEST</b> <b>7515 S RIVERSIDE DRIVE</b> <b>TULSA, OK 74136</b>	LUST	U001886764
		UST	N/A

LUST:

Facility ID: 7211254  
 Alt Event ID: 7211254\*064-BB  
 Facility Status: ACTIVE  
 Report Date: 10/19/1989 0:00:00  
 Investor: GREG ADAMS

UST:

Facility ID: 7211254 Tank ID: 1  
 Installed Date: 9/2/1988 0:00:00 Tank Capacity: 12000  
 Tank Status: Currently in Use  
 Owner: CITY OF TULSA EQUIPMENT MGMT DEPT  
 Owner Address: 480 W 23RD ST  
 Tulsa, OK 74107  
 Product: Gasoline

35	<b>QUIKTRIP #70</b> <b>8760 S LEWIS</b> <b>TULSA, OK 74136</b>	LUST	U001233317
		UST	N/A

LUST:

Facility ID: 7206151  
 Alt Event ID: 7206151\*064-IL  
 Facility Status: CLOSED 09-92  
 Report Date: 2/20/1990 0:00:00  
 Investor: GREG ADAMS

UST:

Facility ID: 7206151 Tank ID: 1  
 Installed Date: 4/22/1975 0:00:00 Tank Capacity: 4000  
 Tank Status: Permanently Out of Use  
 Owner: Quiktrip Corporation  
 Owner Address: 901 N. Mingo Road  
 Tulsa, OK 74101  
 Product: Gasoline

Facility ID: 7206151 Tank ID: 2  
 Installed Date: 4/22/1975 0:00:00 Tank Capacity: 10000  
 Tank Status: Permanently Out of Use  
 Owner: Quiktrip Corporation  
 Owner Address: 901 N. Mingo Road

Tulsa, OK 74101  
 Product: Gasoline

MAP FINDINGS  
FOCUS MAP 17

Map ID	Site	Database(s)	EPA ID Number
	<b>QUIKTRIP #70 (Continued)</b>		<b>U001233317</b>
	Facility ID: 7206151 Installed Date: 4/21/1982 0:00:00 Tank Status: Permanently Out of Use Owner: Quiktrip Corporation Owner Address: 901 N. Mingo Road  Tulsa, OK 74101 Product: Gasoline	Tank ID: 3 Tank Capacity: 12000	
<b>36</b>	<b>MID-CONTINENT/MIDCO CONCRETE CO</b> <b>1901 EAST K PLACE</b> <b>JENKS, OK 74037</b>		<b>UST U001886332</b> <b>N/A</b>
	UST: Facility ID: 7203111 Installed Date: Not reported Tank Status: Permanently Out of Use Owner: Mid-Continent Concrete Company Owner Address: 431 W 23rd Street  Tulsa, OK 74107 Product: Gasoline	Tank ID: 1 Tank Capacity: 2000	
	Facility ID: 7203111 Installed Date: Not reported Tank Status: Permanently Out of Use Owner: Mid-Continent Concrete Company Owner Address: 431 W 23rd Street  Tulsa, OK 74107 Product: Gasoline	Tank ID: 2 Tank Capacity: 2000	
	Facility ID: 7203111 Installed Date: Not reported Tank Status: Permanently Out of Use Owner: Mid-Continent Concrete Company Owner Address: 431 W 23rd Street  Tulsa, OK 74107 Product: Diesel	Tank ID: 3 Tank Capacity: 3000	
<b>37</b>	<b>HILLCREST MEDICAL CENTER</b> <b>707 EAST MAIN</b> <b>JENKS, OK 74037</b>		<b>LUST U001234821</b> <b>UST N/A</b>
	LUST: Facility ID: 9900297 Alt Event ID: 9900297*064-JE Facility Status: CLOSED 09-92 Report Date: 11/16/1989 0:00:00 Investor: GREG ADAMS		

MAP FINDINGS  
FOCUS MAP 17

Map ID	Site	Database(s)	EPA ID Number
--------	------	-------------	---------------

**HILLCREST MEDICAL CENTER (Continued)**

**U001234821**

UST:

Facility ID:	9900297	Tank ID:	1
Installed Date:	Not reported	Tank Capacity:	Not reported
Tank Status:	Permanently Out of Use		
Owner:	UNREGISTERED HILLCREST MEDICAL		
Owner Address:	1120 S. Utica Ave		
	Tulsa, OK 74104		
Product:	Not Listed		

38

**GIT N GO #110  
2809 E 101 ST SOUTH  
TULSA, OK 74134**

**UST U003182160  
N/A**

UST:

Facility ID:	7213743	Tank ID:	1
Installed Date:	11/21/1995 0:00:00	Tank Capacity:	10000
Tank Status:	Currently in Use		
Owner:	Git-N-Go, Inc.		
Owner Address:	P.O. Box 21279		

Product: Tulsa, OK 74121  
Gasoline

Facility ID:	7213743	Tank ID:	2
Installed Date:	11/21/1995 0:00:00	Tank Capacity:	10000
Tank Status:	Currently in Use		
Owner:	Git-N-Go, Inc.		
Owner Address:	P.O. Box 21279		

Product: Tulsa, OK 74121  
Gasoline

Facility ID:	7213743	Tank ID:	3
Installed Date:	11/21/1995 0:00:00	Tank Capacity:	10000
Tank Status:	Currently in Use		
Owner:	Git-N-Go, Inc.		
Owner Address:	P.O. Box 21279		

Product: Tulsa, OK 74121  
Gasoline

39

**WARBONNET SAND CO**

**MINES M000084770  
N/A**

**TULSA (County), OK**

U.S. MINES:

Mine ID:	3400800	SIC Codes:	14410 00000 00000 00000 00000 00000
Entity Name:	WARBONNET DREDGE	Company:	WARBONNET SAND CO
State FIPS code:	40	County FIPS code:	143
Status Date:	12/15/1992	Status:	permanently abandoned
Operation Class:	Non-coal mining	Number of Shops:	0
Number of Pits:	000	Number of Plants:	0
Latitude:	36 00 30	Longitude:	095 56 59



MAP FINDINGS  
FOCUS MAP 17

Map ID	Site	Database(s)	EPA ID Number
39	<b>ANCHOR STONE CO</b> <b>TULSA (County), OK</b>	<b>MINES</b>	<b>M000084520</b> <b>N/A</b>
	<p><b>U.S. MINES:</b></p> <p>Mine ID: 3400550 Entity Name: DELAWARE SAND PLANT State FIPS code: 40 Status Date: 01/03/1989 Operation Class: Non-coal mining Number of Pits: 000 Latitude: 36 00 30</p> <p><b>U.S. MINE VIOLATIONS:</b></p> <p>Operator: Anchor Stone Company Mine Name: DELAWARE SAND PLANT Mined Material: Construction Sand and Gravel Ownership Date: 02/15/1992 Mine Status: Active Violation Number: 6219456 Action Type: 104A Date Abated: 05/22/2002 S &amp; S: N Proposed Penalty: 55 Paid Penalty: 55 Assess. Case Status code: Assessment Status code:</p> <p>Operator: Anchor Stone Company Mine Name: DELAWARE SAND PLANT Mined Material: Construction Sand and Gravel Ownership Date: 02/15/1992 Mine Status: Active Violation Number: 6219457 Action Type: 104A Date Abated: 05/22/2002 S &amp; S: N Proposed Penalty: 55 Paid Penalty: 55 Assess. Case Status code: Assessment Status code:</p> <p>Operator: Anchor Stone Company Mine Name: DELAWARE SAND PLANT Mined Material: Construction Sand and Gravel Ownership Date: 02/15/1992 Mine Status: Active Violation Number: 6223562 Action Type: 104A Date Abated: 02/11/2003 S &amp; S: N Proposed Penalty: 55 Paid Penalty: 55 Assess. Case Status code: Assessment Status code:</p> <p>Operator: Anchor Stone Company Mine Name: DELAWARE SAND PLANT Mined Material: Construction Sand and Gravel Ownership Date: 02/15/1992 Mine Status: Active</p>	<p>SIC Codes: 14410 00000 00000 00000 00000 00000</p> <p>Company: ANCHOR STONE CO County FIPS code: 143 Status: Full-time permanent Number of Shops: 5 Number of Plants: 0 Longitude: 095 56 55</p> <p>Mine Type: Surface Status Date: 01/03/1989 Date Issued: 05/22/2002</p> <p>Citation/Order: C Standard: 56.12004 Contractor ID: Not reported Final Penalty: 55 Closed Proposed</p> <p>Mine Type: Surface Status Date: 01/03/1989 Date Issued: 05/22/2002</p> <p>Citation/Order: C Standard: 56.16006 Contractor ID: Not reported Final Penalty: 55 Closed Proposed</p> <p>Mine Type: Surface Status Date: 01/03/1989 Date Issued: 02/11/2003</p> <p>Citation/Order: C Standard: 56.14101A2 Contractor ID: Not reported Final Penalty: 55 Closed Proposed</p> <p>Mine Type: Surface Status Date: 01/03/1989</p>	

MAP FINDINGS  
FOCUS MAP 17

Map ID      Site      Database(s)      EPA ID Number

**ANCHOR STONE CO (Continued)**

**M000084520**

Violation Number: 6223570      Date Issued: 02/11/2003  
 Action Type: 104A  
 Date Abated: 02/11/2003      Citation/Order: C  
 S & S: N      Standard: 56.16005  
 Proposed Penalty:55      Contractor ID: Not reported  
 Paid Penalty: 55      Final Penalty: 55  
 Assess. Case Status code: Closed  
 Assessment Status code: Proposed

Operator: Anchor Stone Company  
 Mine Name: DELAWARE SAND PLANT  
 Mined Material: Construction Sand and Gravel  
 Ownership Date: 02/15/1992      Mine Type: Surface  
 Mine Status: Active      Status Date: 01/03/1989  
 Violation Number: 6223571      Date Issued: 02/11/2003  
 Action Type: 104A      Citation/Order: C  
 Date Abated: 02/11/2003      Standard: 56.04101  
 S & S: N      Contractor ID: Not reported  
 Proposed Penalty:55      Final Penalty: 55  
 Paid Penalty: 55      Assess. Case Status code: Closed  
 Assess. Case Status code: Closed  
 Assessment Status code: Proposed

Operator: Anchor Stone Company  
 Mine Name: DELAWARE SAND PLANT  
 Mined Material: Construction Sand and Gravel  
 Ownership Date: 02/15/1992      Mine Type: Surface  
 Mine Status: Active      Status Date: 01/03/1989  
 Violation Number: 6223572      Date Issued: 02/11/2003  
 Action Type: 104A      Citation/Order: C  
 Date Abated: 02/17/2003      Standard: 56.11001  
 S & S: Y      Contractor ID: Not reported  
 Proposed Penalty:207      Final Penalty: 207  
 Paid Penalty: 207      Assess. Case Status code: Closed  
 Assess. Case Status code: Closed  
 Assessment Status code: Proposed

Operator: Anchor Stone Company  
 Mine Name: DELAWARE SAND PLANT  
 Mined Material: Construction Sand and Gravel  
 Ownership Date: 02/15/1992      Mine Type: Surface  
 Mine Status: Active      Status Date: 01/03/1989  
 Violation Number: 6232186      Date Issued: 08/13/2003  
 Action Type: 104A      Citation/Order: C  
 Date Abated: 08/14/2003      Standard: 56.14107A  
 S & S: N      Contractor ID: Not reported  
 Proposed Penalty:Not reported      Final Penalty: Not reported  
 Paid Penalty: Not reported      Assess. Case Status code: Not reported  
 Assess. Case Status code: Not reported  
 Assessment Status code: Not reported

Operator: Anchor Stone Company  
 Mine Name: DELAWARE SAND PLANT  
 Mined Material: Construction Sand and Gravel  
 Ownership Date: 02/15/1992      Mine Type: Surface  
 Mine Status: Active      Status Date: 01/03/1989  
 Violation Number: 6232187      Date Issued: 08/13/2003  
 Action Type: 104A      Citation/Order: C  
 Date Abated: 08/14/2003

MAP FINDINGS  
FOCUS MAP 17

Map ID Site Database(s) EPA ID Number

**ANCHOR STONE CO (Continued)**

**M000084520**

S & S: N Standard: 56.14109  
Proposed Penalty: Not reported Contractor ID: Not reported  
Paid Penalty: Not reported Final Penalty: Not reported  
Assess. Case Status code: Not reported  
Assessment Status code: Not reported

Operator: Anchor Stone Company  
Mine Name: DELAWARE SAND PLANT  
Mined Material: Construction Sand and Gravel  
Ownership Date: 02/15/1992 Mine Type: Surface  
Mine Status: Active Status Date: 01/03/1989  
Violation Number: 6232188 Date Issued: 08/13/2003  
Action Type: 104A  
Date Abated: 08/14/2003 Citation/Order: C  
S & S: Y Standard: 56.11001  
Proposed Penalty: Not reported Contractor ID: Not reported  
Paid Penalty: Not reported Final Penalty: Not reported  
Assess. Case Status code: Not reported  
Assessment Status code: Not reported

Operator: Anchor Stone Company  
Mine Name: DELAWARE SAND PLANT  
Mined Material: Construction Sand and Gravel  
Ownership Date: 02/15/1992 Mine Type: Surface  
Mine Status: Active Status Date: 01/03/1989  
Violation Number: 6232189 Date Issued: 08/13/2003  
Action Type: 104A  
Date Abated: 08/14/2003 Citation/Order: C  
S & S: N Standard: 56.14107A  
Proposed Penalty: Not reported Contractor ID: Not reported  
Paid Penalty: Not reported Final Penalty: Not reported  
Assess. Case Status code: Not reported  
Assessment Status code: Not reported

Operator: Anchor Stone Company  
Mine Name: DELAWARE SAND PLANT  
Mined Material: Construction Sand and Gravel  
Ownership Date: 02/15/1992 Mine Type: Surface  
Mine Status: Active Status Date: 01/03/1989  
Violation Number: 6232190 Date Issued: 08/13/2003  
Action Type: 104A  
Date Abated: 08/14/2003 Citation/Order: C  
S & S: Y Standard: 56.11001  
Proposed Penalty: Not reported Contractor ID: Not reported  
Paid Penalty: Not reported Final Penalty: Not reported  
Assess. Case Status code: Not reported  
Assessment Status code: Not reported

Operator: Anchor Stone Company  
Mine Name: DELAWARE SAND PLANT  
Mined Material: Construction Sand and Gravel  
Ownership Date: 02/15/1992 Mine Type: Surface  
Mine Status: Active Status Date: 01/03/1989  
Violation Number: 6232191 Date Issued: 08/13/2003  
Action Type: 104A  
Date Abated: 08/14/2003 Citation/Order: C  
S & S: N Standard: 56.11001  
Proposed Penalty: Not reported Contractor ID: Not reported  
Paid Penalty: Not reported Final Penalty: Not reported

MAP FINDINGS  
FOCUS MAP 17

Map ID      Site      Database(s)      EPA ID Number

**ANCHOR STONE CO (Continued)**

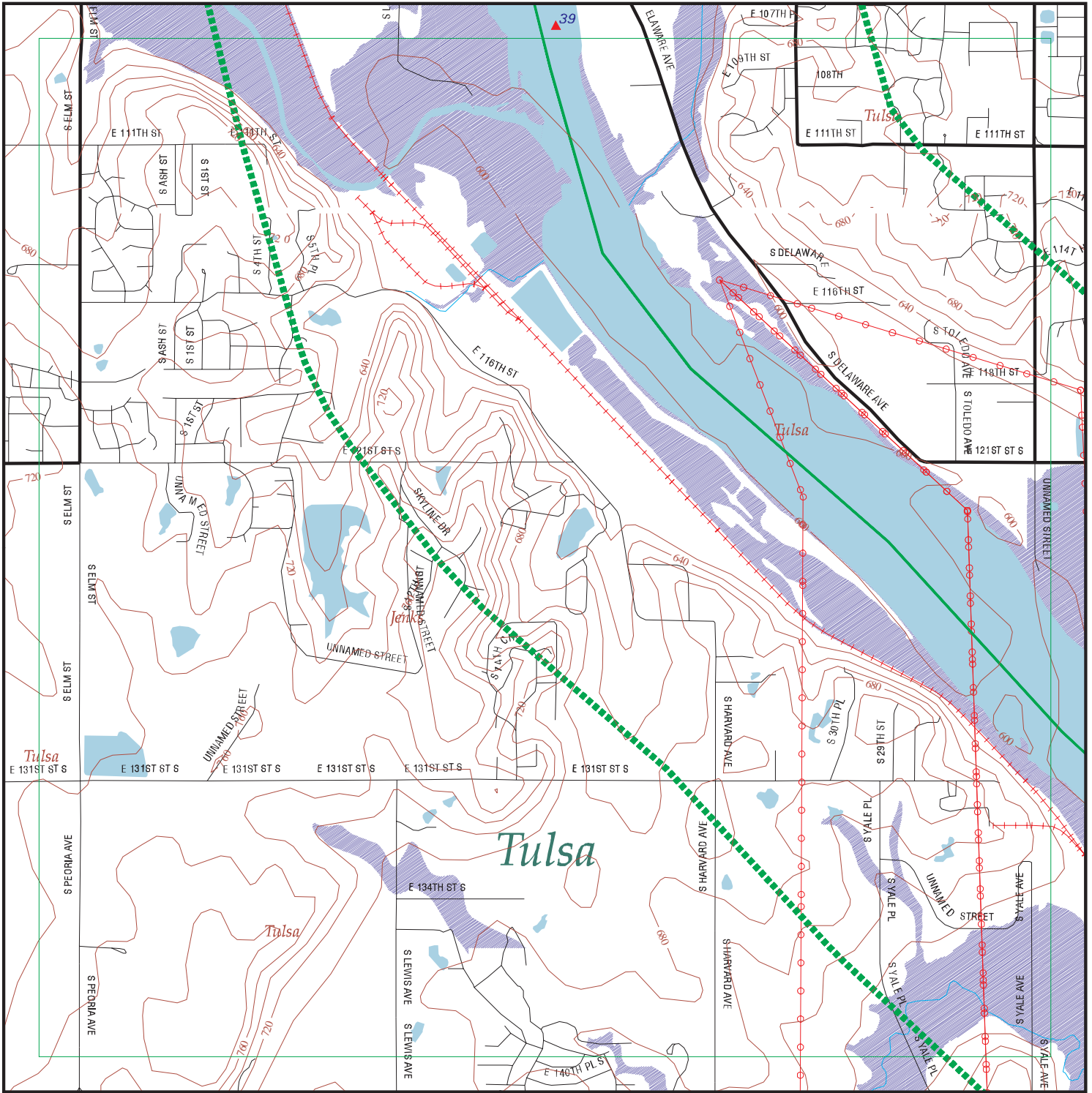
**M000084520**

Assess. Case Status code:	Not reported
Assessment Status code:	Not reported
Operator: Anchor Stone Company	
Mine Name: DELAWARE SAND PLANT	
Mined Material: Construction Sand and Gravel	
Ownership Date: 02/15/1992	Mine Type: Surface
Mine Status: Active	Status Date: 01/03/1989
Violation Number: 6232192	Date Issued: 08/13/2003
Action Type: 104A	
Date Abated: 08/14/2003	Citation/Order: C
S & S: N	Standard: 56.12013
Proposed Penalty: Not reported	Contractor ID: Not reported
Paid Penalty: Not reported	Final Penalty: Not reported
Assess. Case Status code:	Not reported
Assessment Status code:	Not reported
Operator: Anchor Stone Company	
Mine Name: DELAWARE SAND PLANT	
Mined Material: Construction Sand and Gravel	
Ownership Date: 02/15/1992	Mine Type: Surface
Mine Status: Active	Status Date: 01/03/1989
Violation Number: 6232193	Date Issued: 08/14/2003
Action Type: 104A	
Date Abated: 08/15/2003	Citation/Order: C
S & S: N	Standard: 5.61E+03
Proposed Penalty: Not reported	Contractor ID: Not reported
Paid Penalty: Not reported	Final Penalty: Not reported
Assess. Case Status code:	Not reported
Assessment Status code:	Not reported
Operator: Anchor Stone Company	
Mine Name: DELAWARE SAND PLANT	
Mined Material: Construction Sand and Gravel	
Ownership Date: 02/15/1992	Mine Type: Surface
Mine Status: Active	Status Date: 01/03/1989
Violation Number: 6232194	Date Issued: 08/14/2003
Action Type: 104A	
Date Abated: 08/15/2003	Citation/Order: C
S & S: N	Standard: 56.14107A
Proposed Penalty: Not reported	Contractor ID: Not reported
Paid Penalty: Not reported	Final Penalty: Not reported
Assess. Case Status code:	Not reported
Assessment Status code:	Not reported

FOCUS MAP 17 ORPHAN SUMMARY

City	EDR ID	Site Name	Site Address	Zip	Database(s)
BIXBY	U001886327	WAYNE MCCLAIN	RT 1	74008	UST
BIXBY	U001886466	BIXBY MUNICIPAL GARAGE	151ST STR 1/2MI E OF RIVERVIEW	74008	UST
JENKS	U003850336	GIT N GO #100	11030 S ELM	74037	UST
JENKS	U001233145	CONOCO INC.	10400 E. ELWOOD	74037	UST
JENKS	1000289344	PHILLIPS 66 CREEK PLANT	1M N OF OKMULGEE .25 E GUNMETA	74037	RCRIS-SQG, FINDS
JENKS	1004579073	KIMBERLY CLARK CORPORATION	13252 S. YALE PL.	74037	RCRIS-SQG, FINDS
MOUNDS	U001230789	K C 'S KORNER INC	RT 1 - BOX 226	74037	UST
TULSA	1004768903	WAL-MART (C) 71/TULSA	1439 E 71 ST	74136	RCRIS-SQG, FINDS
TULSA	U001233874	WAL MART STORE #992	1439 E 71ST ST S	74136	UST
TULSA	S104317200	ABANDONED SERV. STATION	NE CORNER OF S. DENVER / W. 8TH STREET	74137	LUST
TULSA	U001886762	DEANNA ROBERTSON	8803 C JACK BATES AVE	74132	UST
TULSA	S106409179	CHEROKEE DATA CENTER	7400 N. LAKEWOOD AVE.	74136	VCP
TULSA	1004769266	QUIKTRIP STORE # 25	4795 S YALE	74136	RCRIS-SQG, FINDS

# Focus Map 18



## EDR DataMap – Environmental Atlas Arkansas River Master Plan

### Legend

- |                    |                   |             |                         |              |
|--------------------|-------------------|-------------|-------------------------|--------------|
| Roads              | Waterways         | Powerlines  | Water                   | Listed Sites |
| Major Roads        | Railroads         | Pipelines   | Superfund Sites         |              |
| Contour Lines      | Study Boundary    | Fault Lines | Indian Reservations BIA |              |
| 100-Yr Flood Zones | Federal DOD Sites |             |                         |              |



Scale in Miles

FOCUS MAP 18 SUMMARY

<u>Database</u>	<u>Total Plotted</u>
<b><u>FEDERAL ASTM STANDARD</u></b>	
NPL	0
Proposed NPL	0
CERCLIS	0
CERC-NFRAP	0
CORRACTS	0
RCRIS-TSD	0
RCRIS Lg. Quan. Gen.	0
RCRIS Sm. Quan. Gen.	0
ERNS	0
<b><u>STATE ASTM STANDARD</u></b>	
SHWS	0
State Landfill	0
LUST	0
UST	0
VCP	0
INDIAN LUST	0
INDIAN UST	0
<b><u>FEDERAL ASTM SUPPLEMENTAL</u></b>	
CONSENT	0
ROD	0
Delisted NPL	0
FINDS	0
HMIRS	0
MLTS	0
MINES	2
NPL Liens	0
PADS	0
FUDS	0
UMTRA	0
ODI	0
INDIAN RESERV	0
DOD	0
RAATS	0
TRIS	0
TSCA	0
SSTS	0
FTTS	0
<b><u>STATE OR LOCAL ASTM SUPPLEMENTAL</u></b>	
AST	0
LAST	0

FOCUS MAP 18 SUMMARY

<u>Database</u>	<u>Total Plotted</u>
OK Complaint	0
<b><u>EDR PROPRIETARY HISTORICAL DATABASES</u></b>	
Coal Gas	0
<b><u>BROWNFIELDS DATABASES</u></b>	
US BROWNFIELDS	0
Brownfields	0
VCP	0
INST CONTROL	0

NOTES:

Sites may be listed in more than one database



MAP FINDINGS  
FOCUS MAP 18

Map ID Site Database(s) EPA ID Number

Coal Gas Site Search: No site was found in a search of Real Property Scan's ENVIROHAZ database.

39 WARBONNET SAND CO MINES M000084770  
N/A  
TULSA (County), OK  
U.S. MINES:  
Mine ID: 3400800 SIC Codes: 14410 00000 00000 00000 00000 00000  
Entity Name: WARBONNET DREDGE Company: WARBONNET SAND CO  
State FIPS code: 40 County FIPS code: 143  
Status Date: 12/15/1992 Status: permanently abandoned  
Operation Class: Non-coal mining Number of Shops: 0  
Number of Pits: 000 Number of Plants: 0  
Latitude: 36 00 30 Longitude: 095 56 59

39 ANCHOR STONE CO MINES M000084520  
N/A  
TULSA (County), OK  
U.S. MINES:  
Mine ID: 3400550 SIC Codes: 14410 00000 00000 00000 00000 00000  
Entity Name: DELAWARE SAND PLANT Company: ANCHOR STONE CO  
State FIPS code: 40 County FIPS code: 143  
Status Date: 01/03/1989 Status: Full-time permanent  
Operation Class: Non-coal mining Number of Shops: 5  
Number of Pits: 000 Number of Plants: 0  
Latitude: 36 00 30 Longitude: 095 56 55

U.S. MINE VIOLATIONS:  
Operator: Anchor Stone Company  
Mine Name: DELAWARE SAND PLANT  
Mined Material: Construction Sand and Gravel  
Ownership Date: 02/15/1992 Mine Type: Surface  
Mine Status: Active Status Date: 01/03/1989  
Violation Number: 6219456 Date Issued: 05/22/2002  
Action Type: 104A Citation/Order: C  
Date Abated: 05/22/2002 Standard: 56.12004  
S & S: N Contractor ID: Not reported  
Proposed Penalty: 55 Final Penalty: 55  
Paid Penalty: 55 Closed  
Assess. Case Status code: Closed  
Assessment Status code: Proposed

Operator: Anchor Stone Company  
Mine Name: DELAWARE SAND PLANT  
Mined Material: Construction Sand and Gravel  
Ownership Date: 02/15/1992 Mine Type: Surface  
Mine Status: Active Status Date: 01/03/1989  
Violation Number: 6219457 Date Issued: 05/22/2002  
Action Type: 104A Citation/Order: C  
Date Abated: 05/22/2002 Standard: 56.16006  
S & S: N Contractor ID: Not reported  
Proposed Penalty: 55 Final Penalty: 55  
Paid Penalty: 55 Closed  
Assess. Case Status code: Closed  
Assessment Status code: Proposed

Operator: Anchor Stone Company  
Mine Name: DELAWARE SAND PLANT  
Mined Material: Construction Sand and Gravel

MAP FINDINGS  
FOCUS MAP 18

Map ID Site Database(s) EPA ID Number

**ANCHOR STONE CO (Continued)**

**M000084520**

Ownership Date: 02/15/1992	Mine Type: Surface
Mine Status: Active	Status Date: 01/03/1989
Violation Number: 6223562	Date Issued: 02/11/2003
Action Type: 104A	
Date Abated: 02/11/2003	Citation/Order: C
S & S: N	Standard: 56.14101A2
Proposed Penalty:55	Contractor ID: Not reported
Paid Penalty: 55	Final Penalty: 55
Assess. Case Status code:	Closed
Assessment Status code:	Proposed
Operator: Anchor Stone Company	
Mine Name: DELAWARE SAND PLANT	
Mined Material: Construction Sand and Gravel	
Ownership Date: 02/15/1992	Mine Type: Surface
Mine Status: Active	Status Date: 01/03/1989
Violation Number: 6223570	Date Issued: 02/11/2003
Action Type: 104A	
Date Abated: 02/11/2003	Citation/Order: C
S & S: N	Standard: 56.16005
Proposed Penalty:55	Contractor ID: Not reported
Paid Penalty: 55	Final Penalty: 55
Assess. Case Status code:	Closed
Assessment Status code:	Proposed
Operator: Anchor Stone Company	
Mine Name: DELAWARE SAND PLANT	
Mined Material: Construction Sand and Gravel	
Ownership Date: 02/15/1992	Mine Type: Surface
Mine Status: Active	Status Date: 01/03/1989
Violation Number: 6223571	Date Issued: 02/11/2003
Action Type: 104A	
Date Abated: 02/11/2003	Citation/Order: C
S & S: N	Standard: 56.04101
Proposed Penalty:55	Contractor ID: Not reported
Paid Penalty: 55	Final Penalty: 55
Assess. Case Status code:	Closed
Assessment Status code:	Proposed
Operator: Anchor Stone Company	
Mine Name: DELAWARE SAND PLANT	
Mined Material: Construction Sand and Gravel	
Ownership Date: 02/15/1992	Mine Type: Surface
Mine Status: Active	Status Date: 01/03/1989
Violation Number: 6223572	Date Issued: 02/11/2003
Action Type: 104A	
Date Abated: 02/17/2003	Citation/Order: C
S & S: Y	Standard: 56.11001
Proposed Penalty:207	Contractor ID: Not reported
Paid Penalty: 207	Final Penalty: 207
Assess. Case Status code:	Closed
Assessment Status code:	Proposed
Operator: Anchor Stone Company	
Mine Name: DELAWARE SAND PLANT	
Mined Material: Construction Sand and Gravel	
Ownership Date: 02/15/1992	Mine Type: Surface
Mine Status: Active	Status Date: 01/03/1989
Violation Number: 6232186	Date Issued: 08/13/2003

MAP FINDINGS  
FOCUS MAP 18

Map ID Site Database(s) EPA ID Number

**ANCHOR STONE CO (Continued)**

**M000084520**

Action Type: 104A  
Date Abated: 08/14/2003  
S & S: N  
Proposed Penalty: Not reported  
Paid Penalty: Not reported  
Assess. Case Status code:  
Assessment Status code:

Citation/Order: C  
Standard: 56.14107A  
Contractor ID: Not reported  
Final Penalty: Not reported  
Not reported  
Not reported

Operator: Anchor Stone Company  
Mine Name: DELAWARE SAND PLANT  
Mined Material: Construction Sand and Gravel  
Ownership Date: 02/15/1992  
Mine Status: Active  
Violation Number: 6232187  
Action Type: 104A  
Date Abated: 08/14/2003  
S & S: N  
Proposed Penalty: Not reported  
Paid Penalty: Not reported  
Assess. Case Status code:  
Assessment Status code:

Mine Type: Surface  
Status Date: 01/03/1989  
Date Issued: 08/13/2003

Operator: Anchor Stone Company  
Mine Name: DELAWARE SAND PLANT  
Mined Material: Construction Sand and Gravel  
Ownership Date: 02/15/1992  
Mine Status: Active  
Violation Number: 6232188  
Action Type: 104A  
Date Abated: 08/14/2003  
S & S: Y  
Proposed Penalty: Not reported  
Paid Penalty: Not reported  
Assess. Case Status code:  
Assessment Status code:

Citation/Order: C  
Standard: 56.14109  
Contractor ID: Not reported  
Final Penalty: Not reported  
Not reported  
Not reported

Mine Type: Surface  
Status Date: 01/03/1989  
Date Issued: 08/13/2003

Operator: Anchor Stone Company  
Mine Name: DELAWARE SAND PLANT  
Mined Material: Construction Sand and Gravel  
Ownership Date: 02/15/1992  
Mine Status: Active  
Violation Number: 6232189  
Action Type: 104A  
Date Abated: 08/14/2003  
S & S: N  
Proposed Penalty: Not reported  
Paid Penalty: Not reported  
Assess. Case Status code:  
Assessment Status code:

Citation/Order: C  
Standard: 56.11001  
Contractor ID: Not reported  
Final Penalty: Not reported  
Not reported  
Not reported

Mine Type: Surface  
Status Date: 01/03/1989  
Date Issued: 08/13/2003

Operator: Anchor Stone Company  
Mine Name: DELAWARE SAND PLANT  
Mined Material: Construction Sand and Gravel  
Ownership Date: 02/15/1992  
Mine Status: Active  
Violation Number: 6232190  
Action Type: 104A  
Date Abated: 08/14/2003  
S & S: Y

Citation/Order: C  
Standard: 56.14107A  
Contractor ID: Not reported  
Final Penalty: Not reported  
Not reported  
Not reported

Mine Type: Surface  
Status Date: 01/03/1989  
Date Issued: 08/13/2003

Citation/Order: C  
Standard: 56.11001

MAP FINDINGS  
FOCUS MAP 18

Map ID Site Database(s) EPA ID Number

**ANCHOR STONE CO (Continued)**

**M000084520**

Proposed Penalty: Not reported Contractor ID: Not reported  
Paid Penalty: Not reported Final Penalty: Not reported  
Assess. Case Status code: Not reported  
Assessment Status code: Not reported

Operator: Anchor Stone Company  
Mine Name: DELAWARE SAND PLANT  
Mined Material: Construction Sand and Gravel  
Ownership Date: 02/15/1992 Mine Type: Surface  
Mine Status: Active Status Date: 01/03/1989  
Violation Number: 6232191 Date Issued: 08/13/2003  
Action Type: 104A  
Date Abated: 08/14/2003 Citation/Order: C  
S & S: N Standard: 56.11001  
Proposed Penalty: Not reported Contractor ID: Not reported  
Paid Penalty: Not reported Final Penalty: Not reported  
Assess. Case Status code: Not reported  
Assessment Status code: Not reported

Operator: Anchor Stone Company  
Mine Name: DELAWARE SAND PLANT  
Mined Material: Construction Sand and Gravel  
Ownership Date: 02/15/1992 Mine Type: Surface  
Mine Status: Active Status Date: 01/03/1989  
Violation Number: 6232192 Date Issued: 08/13/2003  
Action Type: 104A  
Date Abated: 08/14/2003 Citation/Order: C  
S & S: N Standard: 56.12013  
Proposed Penalty: Not reported Contractor ID: Not reported  
Paid Penalty: Not reported Final Penalty: Not reported  
Assess. Case Status code: Not reported  
Assessment Status code: Not reported

Operator: Anchor Stone Company  
Mine Name: DELAWARE SAND PLANT  
Mined Material: Construction Sand and Gravel  
Ownership Date: 02/15/1992 Mine Type: Surface  
Mine Status: Active Status Date: 01/03/1989  
Violation Number: 6232193 Date Issued: 08/14/2003  
Action Type: 104A  
Date Abated: 08/15/2003 Citation/Order: C  
S & S: N Standard: 5.61E+03  
Proposed Penalty: Not reported Contractor ID: Not reported  
Paid Penalty: Not reported Final Penalty: Not reported  
Assess. Case Status code: Not reported  
Assessment Status code: Not reported

Operator: Anchor Stone Company  
Mine Name: DELAWARE SAND PLANT  
Mined Material: Construction Sand and Gravel  
Ownership Date: 02/15/1992 Mine Type: Surface  
Mine Status: Active Status Date: 01/03/1989  
Violation Number: 6232194 Date Issued: 08/14/2003  
Action Type: 104A  
Date Abated: 08/15/2003 Citation/Order: C  
S & S: N Standard: 56.14107A  
Proposed Penalty: Not reported Contractor ID: Not reported  
Paid Penalty: Not reported Final Penalty: Not reported  
Assess. Case Status code: Not reported

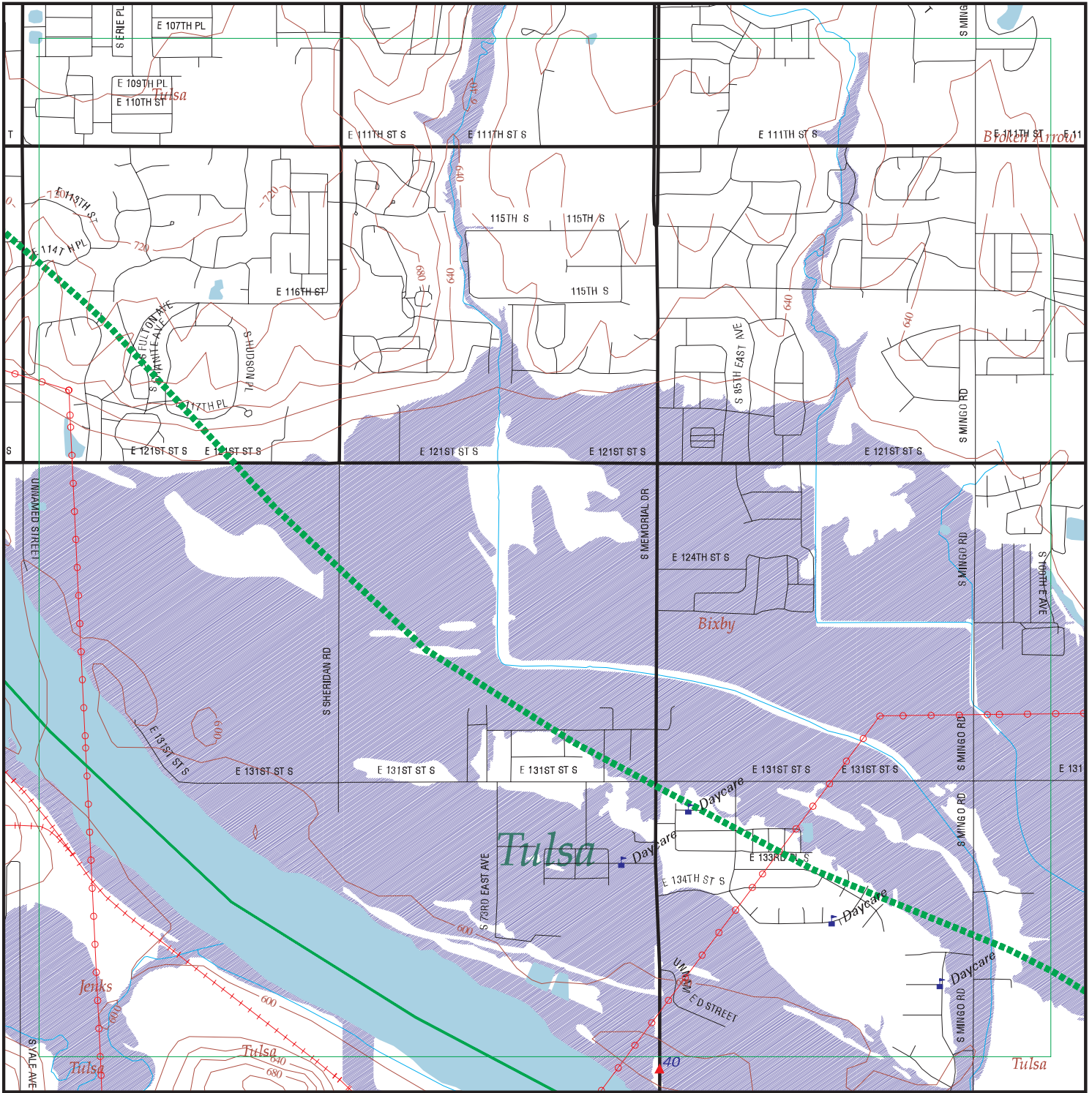
MAP FINDINGS  
FOCUS MAP 18

<u>Map ID</u>	<u>Site</u>	<u>Database(s)</u>	<u>EPA ID Number</u>
	<b>ANCHOR STONE CO (Continued)</b>		<b>M000084520</b>
	Assessment Status code:	Not reported	

FOCUS MAP 18 ORPHAN SUMMARY

City	EDR ID	Site Name	Site Address	Zip	Database(s)
BIXBY	U001886327	WAYNE MCCLAIN	RT 1	74008	UST
GLENPOOL	1007209010	WILLIAMS PIPE LINE COMPANY - GLENPOOL	126TH STREET SOUTH & HWY 75	74033	RCRIS-SQG
GLENPOOL	1004768706	TURBOTECH INC	634 W 138TH	74033	RCRIS-SQG, FINDS
GLENPOOL	S104741126	A J'S TEXACO	13701 HWY 75 SOUTH	74033	LUST
GLENPOOL	S105586687	AJ'S TEXACO	13601 HWY 75 SOUTH	74033	LUST
GLENPOOL	U001624405	UNREGISTERED	APPROX 300 FT N OF 141 ST ON HWY	74033	UST
GLENPOOL	1004769039	TPLI KANSAS OPERATION - OK	1330 S HIGHWAY 75	74033	RCRIS-SQG, FINDS
JENKS	U001233536	RIVERSIDE PWR STA	116TH ST S & ARKANSAS RIVER	74037	UST
JENKS	U003850336	GIT N GO #100	11030 S ELM	74037	UST
JENKS	1004579073	KIMBERLY CLARK CORPORATION	13252 S. YALE PL.	74037	RCRIS-SQG, FINDS
MOUNDS	U001230789	K C 'S KORNER INC	RT 1 - BOX 226	74037	UST

# Focus Map 19



## EDR DataMap – Environmental Atlas Arkansas River Master Plan

### Legend

- |                    |                   |             |                         |              |
|--------------------|-------------------|-------------|-------------------------|--------------|
| Roads              | Waterways         | Powerlines  | Water                   | Listed Sites |
| Major Roads        | Railroads         | Pipelines   | Superfund Sites         |              |
| Contour Lines      | Study Boundary    | Fault Lines | Indian Reservations BIA |              |
| 100-Yr Flood Zones | Federal DOD Sites |             |                         |              |



Scale in Miles

FOCUS MAP 19 SUMMARY

<u>Database</u>	<u>Total Plotted</u>
<b><u>FEDERAL ASTM STANDARD</u></b>	
NPL	0
Proposed NPL	0
CERCLIS	0
CERC-NFRAP	0
CORRACTS	0
RCRIS-TSD	0
RCRIS Lg. Quan. Gen.	0
RCRIS Sm. Quan. Gen.	0
ERNS	0
<b><u>STATE ASTM STANDARD</u></b>	
SHWS	0
State Landfill	0
LUST	1
UST	1
VCP	0
INDIAN LUST	0
INDIAN UST	0
<b><u>FEDERAL ASTM SUPPLEMENTAL</u></b>	
CONSENT	0
ROD	0
Delisted NPL	0
FINDS	0
HMIRS	0
MLTS	0
MINES	0
NPL Liens	0
PADS	0
FUDS	0
UMTRA	0
ODI	0
INDIAN RESERV	0
DOD	0
RAATS	0
TRIS	0
TSCA	0
SSTS	0
FTTS	0
<b><u>STATE OR LOCAL ASTM SUPPLEMENTAL</u></b>	
AST	0
LAST	0



FOCUS MAP 19 SUMMARY

<u>Database</u>	<u>Total Plotted</u>
OK Complaint	0
<b><u>EDR PROPRIETARY HISTORICAL DATABASES</u></b>	
Coal Gas	0
<b><u>BROWNFIELDS DATABASES</u></b>	
US BROWNFIELDS	0
Brownfields	0
VCP	0
INST CONTROL	0

NOTES:

Sites may be listed in more than one database

MAP FINDINGS  
FOCUS MAP 19

Map ID	Site	Database(s)	EPA ID Number
--------	------	-------------	---------------

**Coal Gas Site Search: No site was found in a search of Real Property Scan's ENVIROHAZ database.**

<b>40</b>	<b>BIXBY PLANT #1 14101 S MEMORIAL DR BIXBY, OK 74008</b>	<b>LUST UST</b>	<b>U001886846 N/A</b>
-----------	---	---------------------	---------------------------

LUST:

Facility ID: 7213109  
Alt Event ID: 7213109\*064-0752  
Facility Status: CLOSED 08-94  
Report Date: 12/24/1992 0:00:00  
Investor: GREG ADAMS

UST:

Facility ID:	7213109	Tank ID:	1
Installed Date:	1/1/1981 0:00:00	Tank Capacity:	8084
Tank Status:	Permanently Out of Use		
Owner:	List & Clark Construction Company		
Owner Address:	6811 W. 63rd St.		

Product: Shawnee Mission, KS 66202  
Diesel

Facility ID:	7213109	Tank ID:	2
Installed Date:	Not reported	Tank Capacity:	500
Tank Status:	Permanently Out of Use		
Owner:	List & Clark Construction Company		
Owner Address:	6811 W. 63rd St.		

Product: Shawnee Mission, KS 66202  
Used Oil

FOCUS MAP 19 ORPHAN SUMMARY

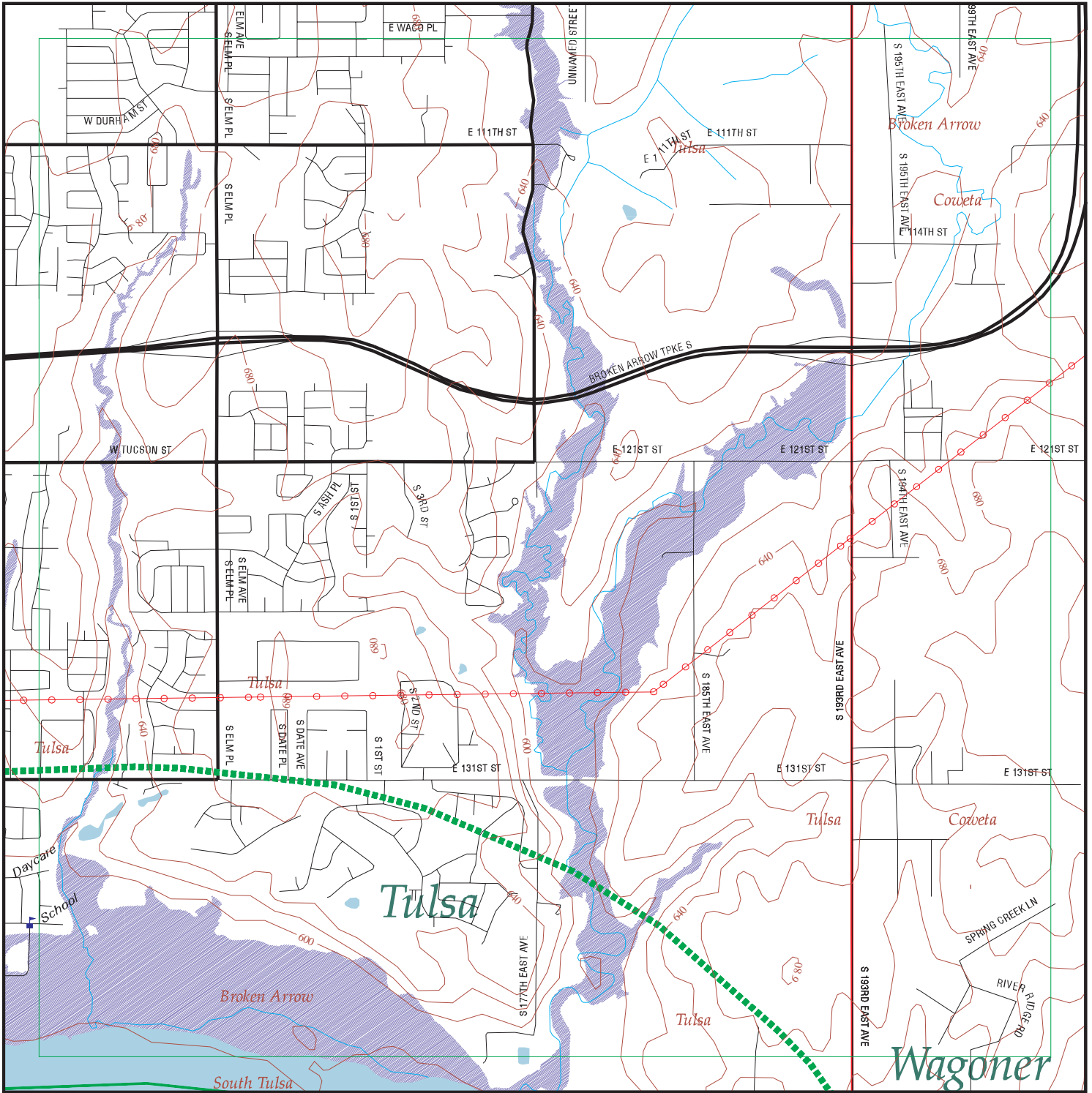
City	EDR ID	Site Name	Site Address	Zip	Database(s)
BIXBY	U001886327	WAYNE MCCLAIN	RT 1	74008	UST
BIXBY	1004769411	BUDS DISCOUNT CITY NO 4095	151ST AND MEMORIAL	74008	RCRIS-SQG, FINDS
BIXBY	U003832371	FORMER SIGN SHOP	161ST & MEMORIAL ROAD	74008	UST
BROKEN ARROW	U003795820	QUIKTRIP #79R	8081 S MEMORIAL	74133	UST
BROKEN ARROW	U001886507	QUIKTRIP #78	9107 S SHERIDAN	74133	UST
BROKEN ARROW	S103245330	TEXACO 43-350-100	6060 S YALE	74133	LUST
JENKS	U001233536	RIVERSIDE PWR STA	116TH ST S & ARKANSAS RIVER	74037	UST
JENKS	1004579073	KIMBERLY CLARK CORPORATION	13252 S. YALE PL.	74037	RCRIS-SQG, FINDS
MOUNDS	U001230789	K C 'S KORNER INC	RT 1 - BOX 226	74037	UST



FOCUS MAP 20 ORPHAN SUMMARY

City	EDR ID	Site Name	Site Address	Zip	Database(s)
BIXBY	U001886327	WAYNE MCCLAIN	RT 1	74008	UST

# Focus Map 21



## EDR DataMap – Environmental Atlas Arkansas River Master Plan

### Legend

- |                    |                   |             |                         |              |
|--------------------|-------------------|-------------|-------------------------|--------------|
| Roads              | Waterways         | Powerlines  | Water                   | Listed Sites |
| Major Roads        | Railroads         | Pipelines   | Superfund Sites         |              |
| Contour Lines      | Study Boundary    | Fault Lines | Indian Reservations BIA |              |
| 100-Yr Flood Zones | Federal DOD Sites |             |                         |              |

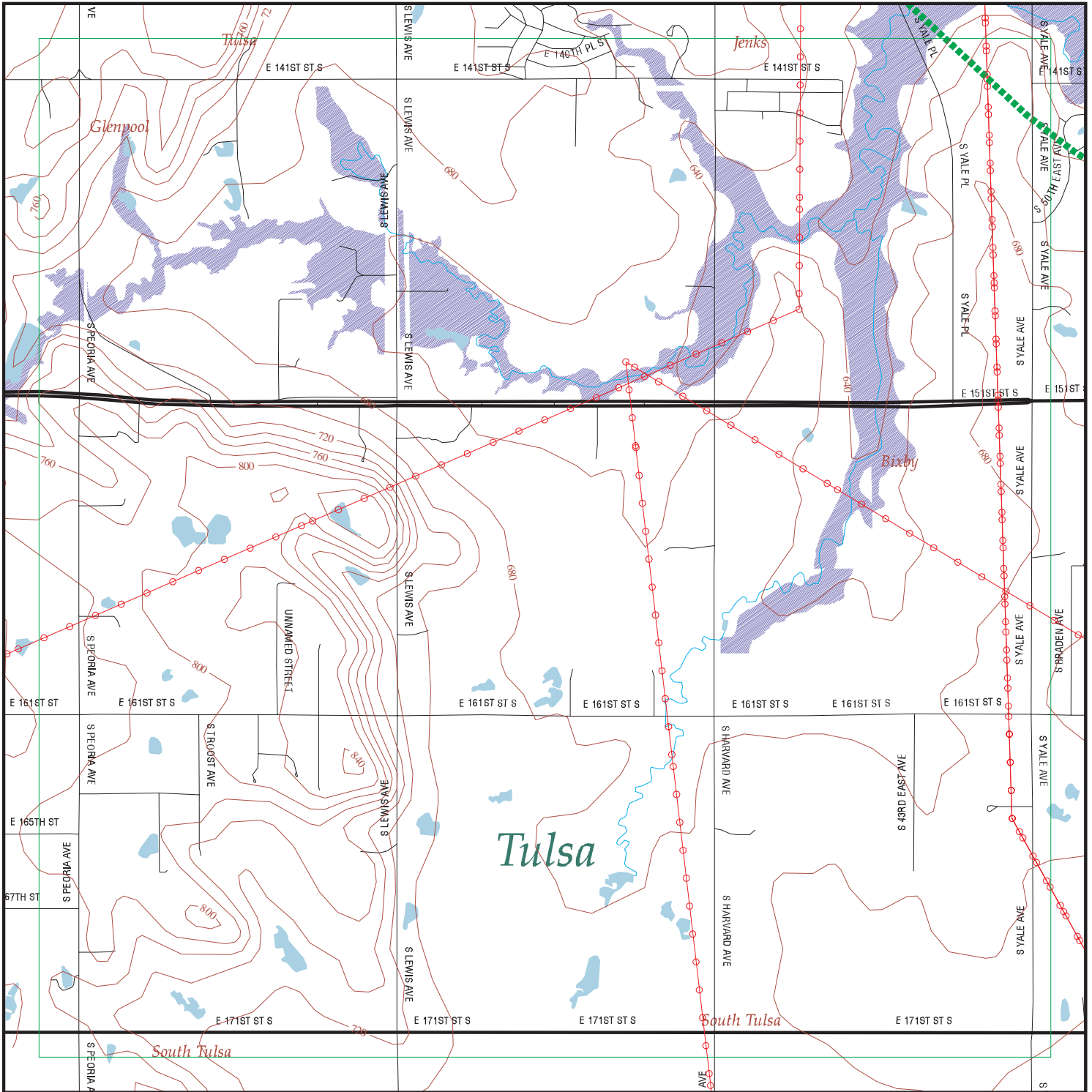


Scale in Miles

FOCUS MAP 21 ORPHAN SUMMARY

City	EDR ID	Site Name	Site Address	Zip	Database(s)
BIXBY	U001886327	WAYNE MCCLAIN	RT 1	74008	UST
BIXBY	U003832371	FORMER SIGN SHOP	161ST & MEMORIAL ROAD	74008	UST
BROKEN ARROW	U001886868	FRED G HOLDEN	RT 2 BOX 531 AA	74014	UST
BROKEN ARROW	U003850335	GIT N GO #75R	6650 E HIGHWAY 51	74014	UST
BROKEN ARROW	1004769537	CUSTOM COATINGS OF BROKEN ARROW INC.	2508 E HWY 51	74014	RCRIS-SQG, FINDS
BROKEN ARROW	U001886908	BLUE BELL CREAMERIES INC	8201 E HWY 51	74014	UST

# Focus Map 22



## EDR DataMap – Environmental Atlas Arkansas River Master Plan

### Legend

- |                    |                   |             |                         |              |
|--------------------|-------------------|-------------|-------------------------|--------------|
| Roads              | Waterways         | Powerlines  | Water                   | Listed Sites |
| Major Roads        | Railroads         | Pipelines   | Superfund Sites         |              |
| Contour Lines      | Study Boundary    | Fault Lines | Indian Reservations BIA |              |
| 100-Yr Flood Zones | Federal DOD Sites |             |                         |              |



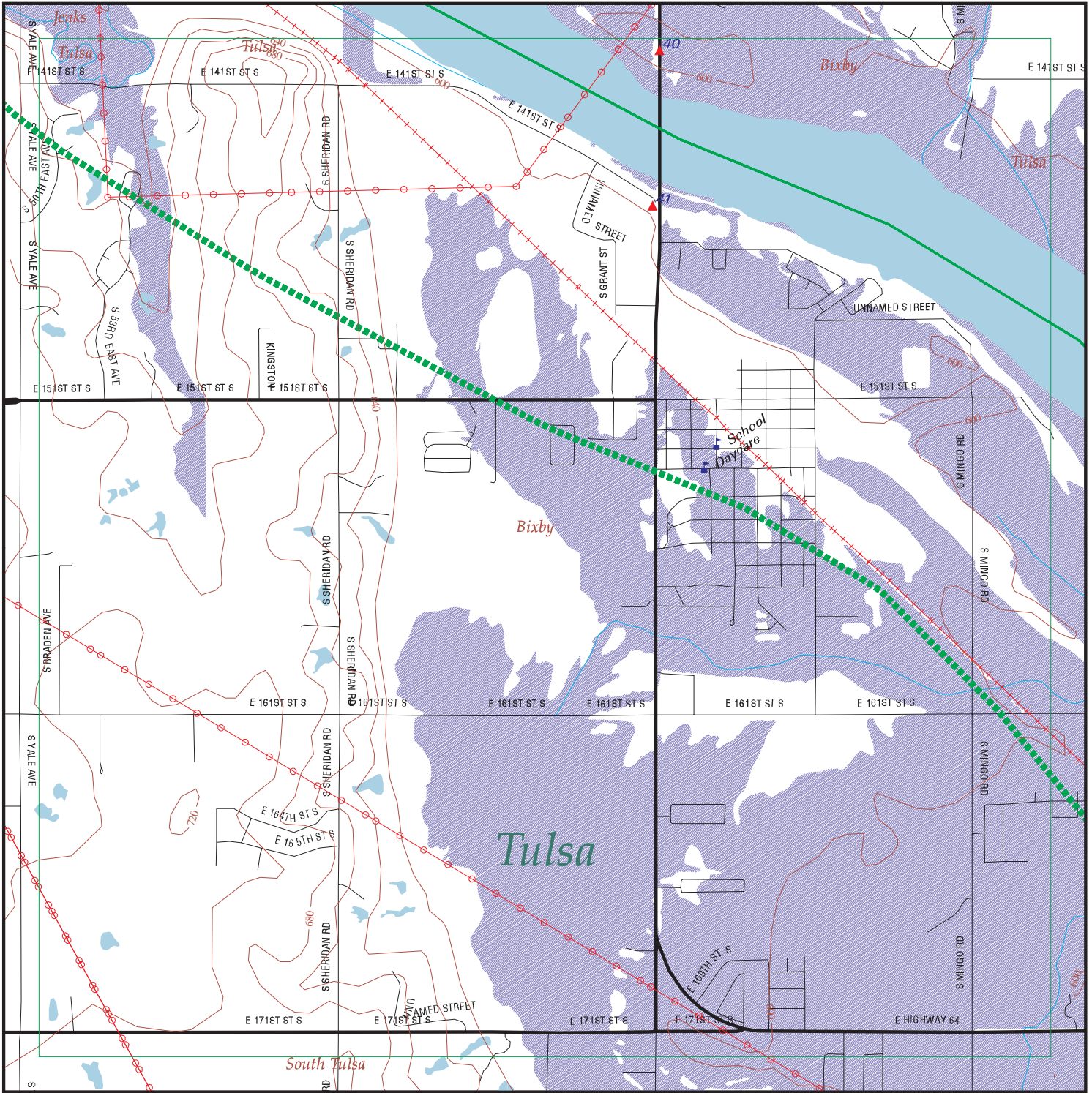
Scale in Miles



FOCUS MAP 22 ORPHAN SUMMARY

City	EDR ID	Site Name	Site Address	Zip	Database(s)
BIXBY	U001886327	WAYNE MCCLAIN	RT 1	74008	UST
BIXBY	1004769411	BUDS DISCOUNT CITY NO 4095	151ST AND MEMORIAL	74008	RCRIS-SQG, FINDS
BIXBY	U001886466	BIXBY MUNICIPAL GARAGE	151ST STR 1/2MI E OF RIVERVIEW	74008	UST
BIXBY	U003832371	FORMER SIGN SHOP	161ST & MEMORIAL ROAD	74008	UST
GLENPOOL	1007209010	WILLIAMS PIPE LINE COMPANY - GLENPOOL	126TH STREET SOUTH & HWY 75	74033	RCRIS-SQG
GLENPOOL	1004768706	TURBOTECH INC	634 W 138TH	74033	RCRIS-SQG, FINDS
GLENPOOL	S104741126	A J'S TEXACO	13701 HWY 75 SOUTH	74033	LUST
GLENPOOL	S105586687	AJ'S TEXACO	13601 HWY 75 SOUTH	74033	LUST
GLENPOOL	U001624405	UNREGISTERED	APPROX 300 FT N OF 141 ST ON HWY	74033	UST
GLENPOOL	1004769039	TPLI KANSAS OPERATION - OK	1330 S HIGHWAY 75	74033	RCRIS-SQG, FINDS
MOUNDS	U001230789	K C 'S KORNER INC	RT 1 - BOX 226	74047	UST
MOUNDS	U001232918	LIBERTY PUBLIC SCHOOL	RT 1 BOX 354	74047	UST
MOUNDS	U003730169	BEELINE GROCERY	221ST STREET & HWY 75 RT. 2, BOX 50 B	74047	UST
MOUNDS	U001225214	CHAMBER MILLS	HWY 75 A	74047	UST
MOUNDS	U003182035	AT&T	8 MI W OF HWY 75 ON 241ST ROUTE 1, P.O. BOX 400	74047	UST

# Focus Map 23



## EDR DataMap –Environmental Atlas Arkansas River Master Plan

### Legend

- |                    |                   |             |                         |              |
|--------------------|-------------------|-------------|-------------------------|--------------|
| Roads              | Waterways         | Powerlines  | Water                   | Listed Sites |
| Major Roads        | Railroads         | Pipelines   | Superfund Sites         |              |
| Contour Lines      | Study Boundary    | Fault Lines | Indian Reservations BIA |              |
| 100-Yr Flood Zones | Federal DOD Sites |             |                         |              |



Scale in Miles

FOCUS MAP 23 SUMMARY

<u>Database</u>	<u>Total Plotted</u>
<b><u>FEDERAL ASTM STANDARD</u></b>	
NPL	0
Proposed NPL	0
CERCLIS	0
CERC-NFRAP	0
CORRACTS	0
RCRIS-TSD	0
RCRIS Lg. Quan. Gen.	0
RCRIS Sm. Quan. Gen.	0
ERNS	0
<b><u>STATE ASTM STANDARD</u></b>	
SHWS	0
State Landfill	0
LUST	1
UST	2
VCP	0
INDIAN LUST	0
INDIAN UST	0
<b><u>FEDERAL ASTM SUPPLEMENTAL</u></b>	
CONSENT	0
ROD	0
Delisted NPL	0
FINDS	0
HMIRS	0
MLTS	0
MINES	0
NPL Liens	0
PADS	0
FUDS	0
UMTRA	0
ODI	0
INDIAN RESERV	0
DOD	0
RAATS	0
TRIS	0
TSCA	0
SSTS	0
FTTS	0
<b><u>STATE OR LOCAL ASTM SUPPLEMENTAL</u></b>	
AST	1
LAST	0

FOCUS MAP 23 SUMMARY

<u>Database</u>	<u>Total Plotted</u>
OK Complaint	0
<b><u>EDR PROPRIETARY HISTORICAL DATABASES</u></b>	
Coal Gas	0
<b><u>BROWNFIELDS DATABASES</u></b>	
US BROWNFIELDS	0
Brownfields	0
VCP	0
INST CONTROL	0

NOTES:

Sites may be listed in more than one database

MAP FINDINGS  
FOCUS MAP 23

Map ID	Site	Database(s)	EPA ID Number
--------	------	-------------	---------------

**Coal Gas Site Search: No site was found in a search of Real Property Scan's ENVIROHAZ database.**

40	<b>BIXBY PLANT #1</b> <b>14101 S MEMORIAL DR</b> <b>BIXBY, OK 74008</b>	LUST	U001886846
		UST	N/A

LUST:

Facility ID: 7213109  
 Alt Event ID: 7213109\*064-0752  
 Facility Status: CLOSED 08-94  
 Report Date: 12/24/1992 0:00:00  
 Investor: GREG ADAMS

UST:

Facility ID:	7213109	Tank ID:	1
Installed Date:	1/1/1981 0:00:00	Tank Capacity:	8084
Tank Status:	Permanently Out of Use		
Owner:	List & Clark Construction Company		
Owner Address:	6811 W. 63rd St.		

Product: Shawnee Mission, KS 66202  
 Diesel

Facility ID:	7213109	Tank ID:	2
Installed Date:	Not reported	Tank Capacity:	500
Tank Status:	Permanently Out of Use		
Owner:	List & Clark Construction Company		
Owner Address:	6811 W. 63rd St.		

Product: Shawnee Mission, KS 66202  
 Used Oil

41	<b>PLANT 6 - BIXBY</b> <b>1/4 MI W OF MEMORIAL ON 141ST STREET</b> <b>BIXBY, OK 74008</b>	UST	U001886411
		AST	N/A

UST:

Facility ID:	7204808	Tank ID:	1
Installed Date:	4/21/1976 0:00:00	Tank Capacity:	10000
Tank Status:	Permanently Out of Use		
Owner:	Mid-Continent Concrete Company		
Owner Address:	431 W 23rd Street		

Product: Tulsa, OK 74107  
 Diesel

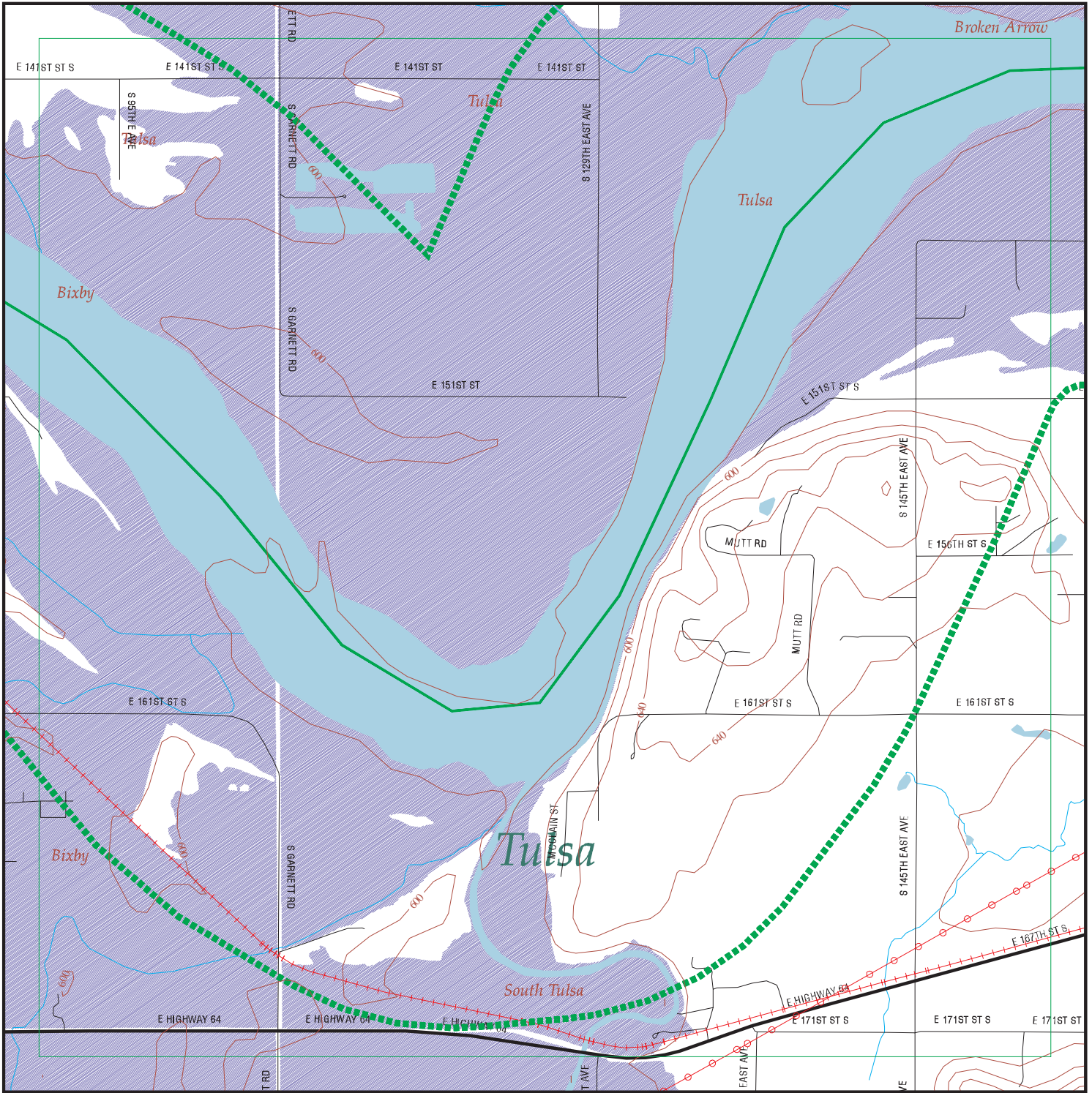
AST:

Facility ID:	7204808	Tank ID:	2
Alt. Facility ID:	7204808	Ast:	1
Capacity:	10000	Install Date:	8/1/1999 0:00:00
Owner:	Mid-Continent Concrete Company		
Address:	431 W 23rd Street Tulsa, OK 74107		
Tank Status:	Currently In Use		
Substance:	Diesel		
Comment:	Not reported		

FOCUS MAP 23 ORPHAN SUMMARY

City	EDR ID	Site Name	Site Address	Zip	Database(s)
BIXBY	U001886327	WAYNE MCCLAIN	RT 1	74008	UST
BIXBY	1004769411	BUDS DISCOUNT CITY NO 4095	151ST AND MEMORIAL	74008	RCRIS-SQG, FINDS
BIXBY	U001886466	BIXBY MUNICIPAL GARAGE	151ST STR 1/2MI E OF RIVERVIEW	74008	UST
BIXBY	U003832371	FORMER SIGN SHOP	161ST & MEMORIAL ROAD	74008	UST

# Focus Map 24



## EDR DataMap – Environmental Atlas Arkansas River Master Plan

### Legend

- |                    |                   |             |                         |              |
|--------------------|-------------------|-------------|-------------------------|--------------|
| Roads              | Waterways         | Powerlines  | Water                   | Listed Sites |
| Major Roads        | Railroads         | Pipelines   | Superfund Sites         |              |
| Contour Lines      | Study Boundary    | Fault Lines | Indian Reservations BIA |              |
| 100-Yr Flood Zones | Federal DOD Sites |             |                         |              |



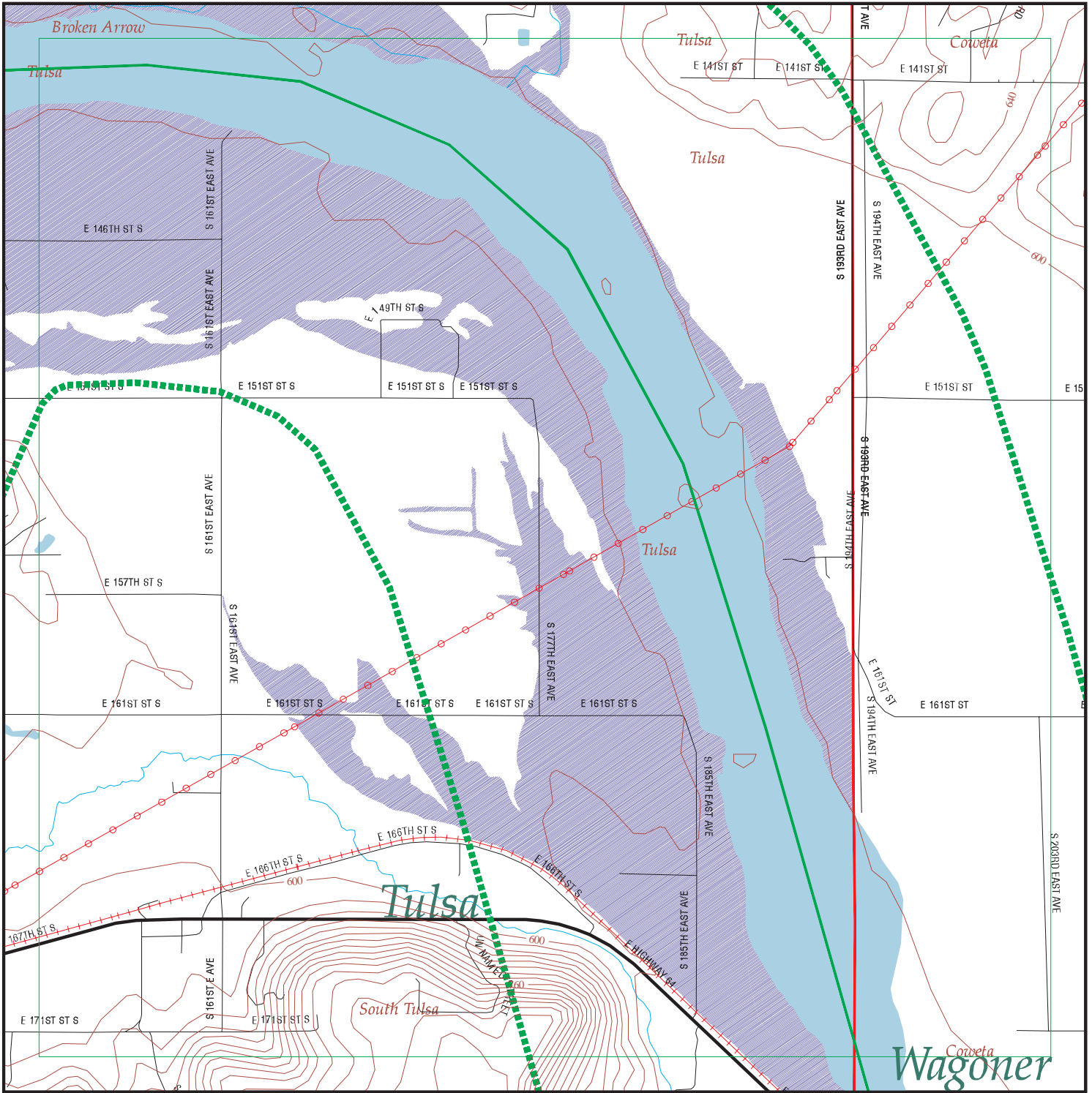
Scale in Miles

FOCUS MAP 24 ORPHAN SUMMARY

City	EDR ID	Site Name	Site Address	Zip	Database(s)
BIXBY	U001886327	WAYNE MCCLAIN	RT 1	74008	UST
BIXBY	1004769411	BUDS DISCOUNT CITY NO 4095	151ST AND MEMORIAL	74008	RCRIS-SQG, FINDS
BIXBY	U001886466	BIXBY MUNICIPAL GARAGE	151ST STR 1/2MI E OF RIVERVIEW	74008	UST
BIXBY	U003832371	FORMER SIGN SHOP	161ST & MEMORIAL ROAD	74008	UST



# Focus Map 25



## EDR DataMap – Environmental Atlas Arkansas River Master Plan

### Legend

- |                    |                   |             |                         |              |
|--------------------|-------------------|-------------|-------------------------|--------------|
| Roads              | Waterways         | Powerlines  | Water                   | Listed Sites |
| Major Roads        | Railroads         | Pipelines   | Superfund Sites         |              |
| Contour Lines      | Study Boundary    | Fault Lines | Indian Reservations BIA |              |
| 100-Yr Flood Zones | Federal DOD Sites |             |                         |              |



Scale in Miles

FOCUS MAP 25 ORPHAN SUMMARY

City	EDR ID	Site Name	Site Address	Zip	Database(s)
BIXBY	U001886327	WAYNE MCCLAIN	RT 1	74008	UST
BIXBY	1004769411	BUDS DISCOUNT CITY NO 4095	151ST AND MEMORIAL	74008	RCRIS-SQG, FINDS
BIXBY	U001886466	BIXBY MUNICIPAL GARAGE	151ST STR 1/2MI E OF RIVERVIEW	74008	UST
BIXBY	U003832371	FORMER SIGN SHOP	161ST & MEMORIAL ROAD	74008	UST
BROKEN ARROW	U001886868	FRED G HOLDEN	RT 2 BOX 531 AA	74014	UST
BROKEN ARROW	U003850335	GIT N GO #75R	6650 E HIGHWAY 51	74014	UST
BROKEN ARROW	1004769537	CUSTOM COATINGS OF BROKEN ARROW INC.	2508 E HWY 51	74014	RCRIS-SQG, FINDS
BROKEN ARROW	U001886908	BLUE BELL CREAMERIES INC	8201 E HWY 51	74014	UST



FOCUS MAP 26 ORPHAN SUMMARY

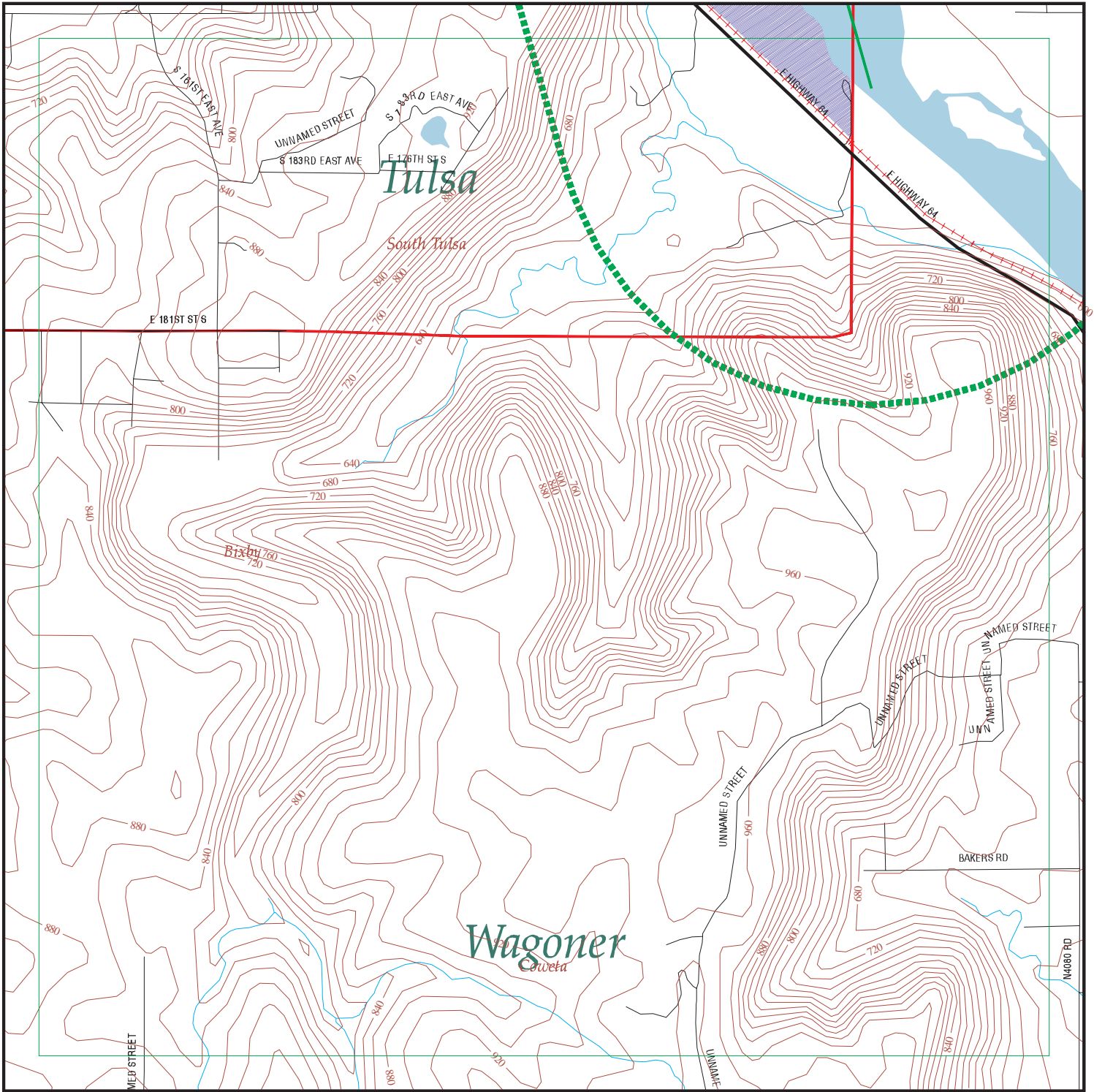
City	EDR ID	Site Name	Site Address	Zip	Database(s)
BROKEN ARROW	U001886868	FRED G HOLDEN	RT 2 BOX 531 AA	74014	UST
BROKEN ARROW	U003850335	GIT N GO #75R	6650 E HIGHWAY 51	74014	UST
BROKEN ARROW	1004769537	CUSTOM COATINGS OF BROKEN ARROW INC.	2508 E HWY 51	74014	RCRIS-SQG, FINDS
BROKEN ARROW	U001886908	BLUE BELL CREAMERIES INC	8201 E HWY 51	74014	UST
COWETA	1000981672	RFM LTD CHOSKA MILL	RT 1 BOX 79A HWY 104S	74429	RCRIS-SQG, FINDS
COWETA	U001886862	GLENN HARRELL	RT 1	74429	UST
COWETA	U001886870	J.D. ELLIOTT	RT. 1, BOX 41D	74429	UST
COWETA	U001234021	WAGONER COUNTY # 3	ROUTE 2 BOX 2	74429	UST
COWETA	U001234035	STONES CORNER STORE	RT 2 - BOX 88A	74429	UST
COWETA	1000189247	CUNDIFF & BAUCOM D X SERVICE STATION	HWY 51 N	74429	RCRIS-SQG, FINDS
COWETA	U001233985	BRADSHAW'S 66 STATION	HWY 51 & S STREET	74429	UST
COWETA	U001234829	ZIP FOODS	HWY 51 & 141ST ST S	74429	LUST, UST
COWETA	U001886907	T N T ARCHERY & REPAIR	US HWY 51 EAST RT 2 BOX 340	74429	UST
COWETA	U003730177	ODOT RIGHT OF WAY	7 MILES EAST OF COWETA ON HWY 51	74429	UST
COWETA	S104181677	STONE'S CORNER STORE	W SIDE OF HWY 51B, 4.5 MI S. OF COWETA	74429	LUST



FOCUS MAP 27 ORPHAN SUMMARY

City	EDR ID	Site Name	Site Address	Zip	Database(s)
BIXBY	U001886327	WAYNE MCCLAIN	RT 1	74008	UST
BIXBY	1004769411	BUDS DISCOUNT CITY NO 4095	151ST AND MEMORIAL	74008	RCRIS-SQG, FINDS
BIXBY	U001886466	BIXBY MUNICIPAL GARAGE	151ST STR 1/2MI E OF RIVERVIEW	74008	UST
BIXBY	1000138678	MID CONTINENT PIPEL/BIXBY STA	S 201ST ST	74008	RCRIS-SQG, FINDS

# Focus Map 28



## EDR DataMap – Environmental Atlas Arkansas River Master Plan

### Legend

- |                    |                   |             |                         |              |
|--------------------|-------------------|-------------|-------------------------|--------------|
| Roads              | Waterways         | Powerlines  | Water                   | Listed Sites |
| Major Roads        | Railroads         | Pipelines   | Superfund Sites         |              |
| Contour Lines      | Study Boundary    | Fault Lines | Indian Reservations BIA |              |
| 100-Yr Flood Zones | Federal DOD Sites |             |                         |              |



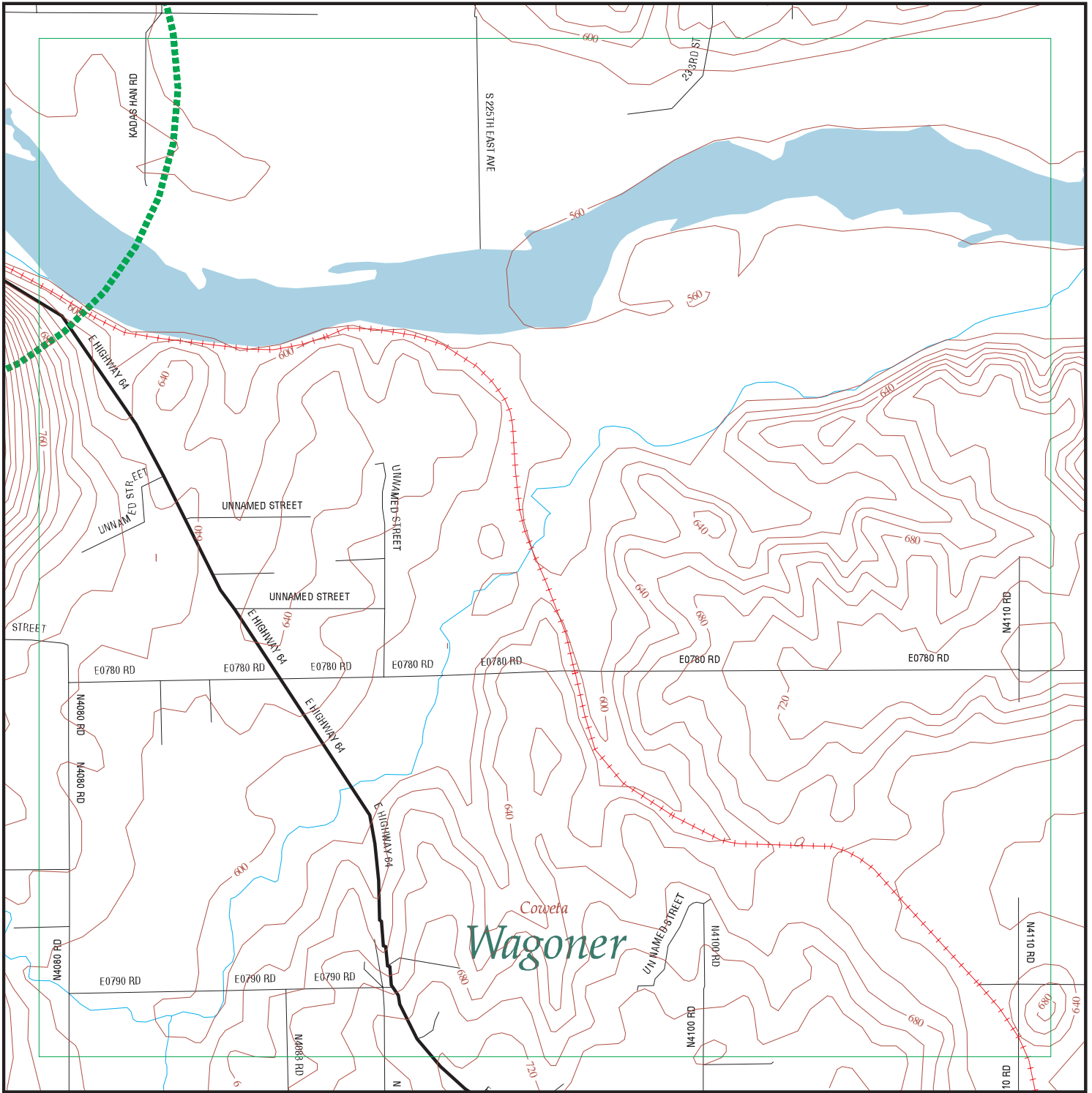
Scale in Miles

FOCUS MAP 28 ORPHAN SUMMARY

City	EDR ID	Site Name	Site Address	Zip	Database(s)
BIXBY	U001886327	WAYNE MCCLAIN	RT 1	74008	UST
BIXBY	U003832371	FORMER SIGN SHOP	161ST & MEMORIAL ROAD	74008	UST
BROKEN ARROW	U001886868	FRED G HOLDEN	RT 2 BOX 531 AA	74014	UST
BROKEN ARROW	U003850335	GIT N GO #75R	6650 E HIGHWAY 51	74014	UST
BROKEN ARROW	1004769537	CUSTOM COATINGS OF BROKEN ARROW INC.	2508 E HWY 51	74014	RCRIS-SQG, FINDS
BROKEN ARROW	U001886908	BLUE BELL CREAMERIES INC	8201 E HWY 51	74014	UST



# Focus Map 29



## EDR DataMap – Environmental Atlas Arkansas River Master Plan

### Legend

- |                   |                |             |                         |              |
|-------------------|----------------|-------------|-------------------------|--------------|
| Roads             | Waterways      | Powerlines  | Water                   | Listed Sites |
| Major Roads       | Railroads      | Pipelines   | Superfund Sites         |              |
| Contour Lines     | Study Boundary | Fault Lines | Indian Reservations BIA |              |
| Federal DOD Sites |                |             |                         |              |



Scale in Miles

FOCUS MAP 29 ORPHAN SUMMARY

City	EDR ID	Site Name	Site Address	Zip	Database(s)
BIXBY	U001886327	WAYNE MCCLAIN	RT 1	74008	UST
BROKEN ARROW	U001886868	FRED G HOLDEN	RT 2 BOX 531 AA	74014	UST
BROKEN ARROW	U003850335	GIT N GO #75R	6650 E HIGHWAY 51	74014	UST
BROKEN ARROW	1004769537	CUSTOM COATINGS OF BROKEN ARROW INC.	2508 E HWY 51	74014	RCRIS-SQG, FINDS
BROKEN ARROW	U001886908	BLUE BELL CREAMERIES INC	8201 E HWY 51	74014	UST
COWETA	1000981672	RFM LTD CHOSKA MILL	RT 1 BOX 79A HWY 104S	74429	RCRIS-SQG, FINDS
COWETA	U001886862	GLENN HARRELL	RT 1	74429	UST
COWETA	U001886870	J.D. ELLIOTT	RT. 1, BOX 41D	74429	UST
COWETA	U001234021	WAGONER COUNTY # 3	ROUTE 2 BOX 2	74429	UST
COWETA	U001234035	STONES CORNER STORE	RT 2 - BOX 88A	74429	UST
COWETA	1000189247	CUNDIFF & BAUCOM D X SERVICE STATION	HWY 51 N	74429	RCRIS-SQG, FINDS
COWETA	U001233985	BRADSHAW'S 66 STATION	HWY 51 & S STREET	74429	UST
COWETA	U001234829	ZIP FOODS	HWY 51 & 141ST ST S	74429	LUST, UST
COWETA	U001886907	T N T ARCHERY & REPAIR	US HWY 51 EAST RT 2 BOX 340	74429	UST
COWETA	U003730177	ODOT RIGHT OF WAY	7 MILES EAST OF COWETA ON HWY 51	74429	UST
COWETA	S104181677	STONE'S CORNER STORE	W SIDE OF HWY 51B, 4.5 MI S. OF COWETA	74429	LUST

**Section 3**

**County Level Orphan  
Sites**

## OSAGE COUNTY, OK - ORPHAN SUMMARY

City	EDR ID	Site Name	Site Address	Zip	Database(s)
AVANT	92272578	SEC-29, R-12 EAST, T-24 NORTH	SEC-29, R-12 EAST, T-24 NORTH		ERNS
AVANT	92276390	SECTION 8, RANGE 12 EAST, T-23 NORTH	SECTION 8, RANGE 12 EAST, T-23 NORTH		ERNS
AVENT	94407833	COUNTY ROAD 2275	COUNTY ROAD 2275		ERNS
BARNSDALL	8850695	SW 1/4, NW 1/4, SEC 32, TOWNSHIP 25N, RANGE 11E	SW 1/4, NW 1/4, SEC 32, TOWNSHIP 25N, RANGE 11E		ERNS
BARNSDALL	93301082	NW 1/4, SEC-13, R-10 EAST, T-24 NORTH	NW 1/4, SEC-13, R-10 EAST, T-24 NORTH		ERNS
BARNSDALL	96473652	CORROSION WELL / CORROSION	CORROSION WELL / CORROSION		ERNS
BARNSDALL	91200098	DOG THRASHER CREEK	DOG THRASHER CREEK		ERNS
BARNSDALL	96476041	4.4 MILES NE ON HWY 123	4.4 MILES NE ON HWY 123		ERNS
BARNSDALL	96476599	4.4 MILES NE ON HWY 123	4.4 MILES NE ON HWY 123		ERNS
BARNSDALL	90169055	PETROLITE CORP. BIRCH LAKE RD.	PETROLITE CORP. BIRCH LAKE RD.		ERNS
BARNSDALL	96472042	SW QUARTER SEC 424N 10E WELL 3B	SW QUARTER SEC 424N 10E WELL 3B		ERNS
BARNSDALL	91204591	NORTHEAST QUARTER	NORTHEAST QUARTER		ERNS
BARNSDALL	91238177	S-14, R-10E, TOWNSHIP 24 NORTH	S-14, R-10E, TOWNSHIP 24 NORTH		ERNS
BARNSDALL	91220919	SE	SE		ERNS
BARNSDALL	94385708	SEC-13, R-10 EAST, T-24 NORTH	SEC-13, R-10 EAST, T-24 NORTH		ERNS
BARNSDALL	89129650	SECTION 14 (STESS OIL ALSO INVOLVED)	SECTION 14 (STESS OIL ALSO INVOLVED)		ERNS
BARNSDALL	8863816	TWNSHP 25 NORTH, RANGE 11 EAST, SECTION 32 SOUTHWEST QUARTER	TWNSHP 25 NORTH, RANGE 11 EAST, SECTION 32 SOUTHWEST QUARTER		ERNS
BARNSDALL	90158903	WAXHOMA LAKE HWY 11	WAXHOMA LAKE HWY 11		ERNS
BARTLESVILLE	2002082934		W 11TH A HIGHWAY 123		HMIRS
BARTLESVILLE	200111130		HWY 123 SOUTH		HMIRS
BARTLESVILLE	2000110284		HWY 123 SOUTH		HMIRS
BARTLESVILLE	9900017153		HWY 123 SOUTH		HMIRS
BARTLESVILLE	91237374	HWY 60 RESEARCH CENTER	HWY 60 RESEARCH CENTER		ERNS
BARTLESVILLE	91232077	HWY 60 WESTBOUND	HWY 60 WESTBOUND		ERNS
BARTLESVILLE	8868988	HWY 60 AT THE PHILLIPS RESEARCH CENTER	HWY 60 AT THE PHILLIPS RESEARCH CENTER		ERNS
BARTLESVILLE	92267966	BEHIND PHILLIPS 66 MUSEUM ON OKESA RD, APPX 12 MI SE	BEHIND PHILLIPS 66 MUSEUM ON OKESA RD, APPX 12 MI SE		ERNS
BARTLESVILLE	2000531013	CANEY RIVER WHICH RUNS TO	CANEY RIVER WHICH RUNS TO	0	ERNS
BARTLESVILLE	90165600	IN HUDSON LAKE	IN HUDSON LAKE		ERNS
BARTLESVILLE	96507085	INT OF HWY 123 & HWY 60 BLDG 95G	INT OF HWY 123 & HWY 60 BLDG 95G		ERNS
BARTLESVILLE	96506229	INT OF HWY 123 & HWY 60 BLDG 95G	INT OF HWY 123 & HWY 60 BLDG 95G		ERNS
BARTLESVILLE	974160791	INTERSECTION HWY 123/ 14TH ST	INTERSECTION HWY 123/ 14TH ST		ERNS
BARTLESVILLE	974160790	INTERSECTION HWY 123/ 14TH ST	INTERSECTION HWY 123/ 14TH ST		ERNS
BARTLESVILLE	8867949	INTERSECTION HWY 75 AND 60	INTERSECTION HWY 75 AND 60		ERNS
BARTLESVILLE	94400361	KANEY RIVER, SEC-7, R-12 EAST, T-28 NORTH	KANEY RIVER, SEC-7, R-12 EAST, T-28 NORTH		ERNS
BARTLESVILLE	96484515	ONE OF SEVERAL WELLS AT THE LOCATION/WELL OVER-PRESSURIZED/M	ONE OF SEVERAL WELLS AT THE LOCATION/WELL OVER-PRESSURIZED/M		ERNS
BARTLESVILLE	96485537	ONE OF SEVERAL WELLS AT LOCATION, OVERPRESSURIZED, MAT CAME OU	ONE OF SEVERAL WELLS AT LOCATION, OVERPRESSURIZED, MAT CAME OU		ERNS
BARTLESVILLE	96480442	RUPTURED PLASTIC FLOW LINE / RUPTURED	RUPTURED PLASTIC FLOW LINE / RUPTURED		ERNS
BARTLESVILLE	2000668211	VER WHICH RUNS TO HOULAH LAKE	VER WHICH RUNS TO HOULAH LAKE		ERNS

## OSAGE COUNTY, OK - ORPHAN SUMMARY

City	EDR ID	Site Name	Site Address	Zip	Database(s)
BARTLESVILLE	96479475	WELL # 24L SE QUARTER	WELL # 24L SE QUARTER		ERNS
BIG CHIEF LEASE	8862091	BIG CHIEF LEASE, DARREN & CHERRY WILHITE	BIG CHIEF LEASE, DARREN & CHERRY WILHITE		ERNS
CLEVELAND	91239257	SOUTH EAST QUARTER	SOUTH EAST QUARTER		ERNS
CLEVELAND	93304979	10 MI NW OF CLEVELAND,SEC-33 SE,R-7 EAST, T-22 NORTH	10 MI NW OF CLEVELAND,SEC-33 SE,R-7 EAST, T-22 NORTH		ERNS
CLEVELAND	93308689	SEC-19, R-9 EAST, T-21 NORTH	SEC-19, R-9 EAST, T-21 NORTH		ERNS
CLEVELAND	92292752	SEC-32, R-10EAST, T-22 NORTH, 10 MI NE OF CLEVELAND	SEC-32, R-10EAST, T-22 NORTH, 10 MI NE OF CLEVELAND		ERNS
FAIRFAX	96473160	RTE 2 BOX 41-5	RTE 2 BOX 41-5		ERNS
FAIRFAX	96470799	RTE 2 BOX 41-5	RTE 2 BOX 41-5		ERNS
FAIRFAX	2001569212	ROUTE 2 BOX 56	ROUTE 2 BOX 56	0	ERNS
FAIRFAX	91200786	NW CORNER OF SECTION ....	NW CORNER OF SECTION ....		ERNS
FAIRFAX	92254041	5 MI NE FAIRFAX,S-NE Q 10, R-6E, T-25 N	5 MI NE FAIRFAX,S-NE Q 10, R-6E, T-25 N		ERNS
FAIRFAX	2000100267		RURAL ROUTE 2		HMIRS
FAIRFAX	974077080	SECTION NE 17, RANGE 7 EAST, T-24 NORTH	SECTION NE 17, RANGE 7 EAST, T-24 NORTH		ERNS
GRAINOLA	99624184	3 MILES NORTHWEST OF CITY	3 MILES NORTHWEST OF CITY		ERNS
GRANOLA	984455511	LEAK IS ON PUMP	LEAK IS ON PUMP		ERNS
GRANOLA	984455510	OSAGE CO	OSAGE CO		ERNS
HARMONY	96506101	ABOVE GROUND STORAGE TANK,FLANGE CONNECTION WITH MIXER FAILE	ABOVE GROUND STORAGE TANK,FLANGE CONNECTION WITH MIXER FAILE		ERNS
HARMONY	96505327	HARMONY STATION	HARMONY STATION		ERNS
HARMONY	91240890	NE QUARTER	NE QUARTER		ERNS
HARMONY	92254557	SE QUARTER, S-32, R-8 EAST, T-24 NORTH	SE QUARTER, S-32, R-8 EAST, T-24 NORTH		ERNS
HOMINY	94384197	HWY 20, 20 MILES EAST OF HOMINY	HWY 20, 20 MILES EAST OF HOMINY		ERNS
HOMINY	89126363	HOMINY CREEK ABOUT 1/4 MILE EAST OF CALLERS HOUSE.	HOMINY CREEK ABOUT 1/4 MILE EAST OF CALLERS HOUSE.		ERNS
HOMINY	984357281	3 INCH CRUDE PIPELINE / SEEPAGE FROM A CHECK VALVE	3 INCH CRUDE PIPELINE / SEEPAGE FROM A CHECK VALVE		ERNS
HOMINY	984357280	3 INCH CRUDE PIPELINE	3 INCH CRUDE PIPELINE		ERNS
HOMINY	2002591116	N/A	N/A	0	ERNS
HOMINY	92250828	10 MI NW HOMINY,S-32,R-8E,T-24 NORTH	10 MI NW HOMINY,S-32,R-8E,T-24 NORTH		ERNS
HOMINY	96496621	SW OF NW QUARTER	SW OF NW QUARTER		ERNS
HOMINY	96496135	SW OF NW QUARTER	SW OF NW QUARTER		ERNS
HOMINY	92254522	SW QUARTER	SW QUARTER		ERNS
HOMINY	91229263	SOUTHEAST QUARTER AT THE SOUTHWEST QUART	SOUTHEAST QUARTER AT THE SOUTHWEST QUARTER		ERNS
HOMINY	90163984	SW QUARTER	SW QUARTER		ERNS
HOMINY	93356820	SE QUARTER,SEC 20, R-7 EAST, T-23 NORTH	SE QUARTER,SEC 20, R-7 EAST, T-23 NORTH		ERNS
HOMINY	93304975	SEC NW 20, R-9 EAST, T-22 NORTH, 3 MI SE OF HOMINY	SEC NW 20, R-9 EAST, T-22 NORTH, 3 MI SE OF HOMINY		ERNS
HOMINY	94357398	SEC-34, R- 9 EAST, T-24 NORTH	SEC-34, R- 9 EAST, T-24 NORTH		ERNS
HOMINY	94385979	SEC-NW 30, R-9 EAST, T-23 NORTH,1.1/2 MI NORTH OF HOMINY	SEC-NW 30, R-9 EAST, T-23 NORTH,1.1/2 MI NORTH OF HOMINY		ERNS
HOMINY	92278398	SEC.NW 29, R-8 EAST, T-24 NORTH	SEC.NW 29, R-8 EAST, T-24 NORTH		ERNS
HOMINY	97041040		NW/4 SECTION 12-T23N-R8E		HMIRS
HOMINY	92263844	SW, SW	SW, SW		ERNS
HOMINY	90157988	S23, T22, R10	S23, T22, R10		ERNS
HULLAH	94398876	1 MILE SOUTH OF HULLAH	1 MILE SOUTH OF HULLAH		ERNS

## OSAGE COUNTY, OK - ORPHAN SUMMARY

City	EDR ID	Site Name	Site Address	Zip	Database(s)
LITTLE CHIEF	90151133	NW QUARTER SECT. 10 TWNSP. 25 N RANGE 6 W	NW QUARTER SECT. 10 TWNSP. 25 N RANGE 6 W		ERNS
LITTLE CHIEF	93303749	UNNAMED DITCH RUNNING TO WILDHORSE CREEK SEC-8,R-6 EAST, T-2	UNNAMED DITCH RUNNING TO WILDHORSE CREEK SEC-8,R-6 EAST, T-2		ERNS
MANNFORD	94384287	.25 MILE FROM SHORE,SEC-7, R-10 EAST, T-20 NORTH	.25 MILE FROM SHORE,SEC-7, R-10 EAST, T-20 NORTH		ERNS
NOT APPLICABLE	1007445140	SHELL CREEK LANDFILL	177 WEST AVENUE		ODI
NOT APPLICABLE	1007445139	RICHARD TEEMAN SANITARY LANDFILL	1 MI E OF HWY 18-20 JCT ON 18 1 MI S ON RD 1/2 MI W		ODI
OCHELATA	2000527364	5 MILES NW OF CITY LISTED	5 MILES NW OF CITY LISTED	0	ERNS
OKARCHE	92254542	SE QUARTER,S-32,R-6EAST,T-27 NORTH	SE QUARTER,S-32,R-6EAST,T-27 NORTH		ERNS
OSAGE	89104340	SW QUARTER OF NW QUARTER; SECTION 9; TWP 23N; RANGE 11E	SW QUARTER OF NW QUARTER; SECTION 9; TWP 23N; RANGE 11E		ERNS
OSAGE COUNTY	S103471506		WEST 1/2 OF SOUTH 200 FT OF FRONT 2 COP		OK COMPLAINT
OSAGE COUNTY	89104649	SE 1/4, NW 1/4, SECTION 5, T 23 N RANGE 11 EAE 5 OR 6 MILES	SE 1/4, NW 1/4, SECTION 5, T 23 N RANGE 11 EAE 5 OR 6 MILES		ERNS
OSAGE COUNTY	S103470723		W. 100', OF S. 200', TRACT 2, COPENHAVER		OK COMPLAINT
OSAGE COUNTY	S103470599		HWY. 123 SOUTH OF BARTLESVILLE TO OSAGE		OK COMPLAINT
OSAGE COUNTY	S103469864		209TH W. AVE. / 64 HWY., GO APPROX. 6		OK COMPLAINT
OSAGE COUNTY	S103470214		2 OR 3 MI E OF OSAGE ON PRUE RD-BRN / WH		OK COMPLAINT
OSAGE COUNTY	S103469065		88TH ST NORTH / 28TH ST WEST AVE. 1/4		OK COMPLAINT
OSAGE COUNTY	S103468157		ALMOST DIRECTLY ACROSS FROM CEMETERY IN		OK COMPLAINT
OSAGE COUNTY	S103465433		APPOX. 1/2 MILE EAST OF TURN OFF TO REVE		OK COMPLAINT
OSAGE COUNTY	S103470718		APPROX. 3 MILES NORTH OF END OF OSAGE EX		OK COMPLAINT
OSAGE COUNTY	S103470717		APPROX. 3 MILES NORTH OF THE END OF OSAG		OK COMPLAINT
OSAGE COUNTY	S103469067		APPROX. 3.5 MI NO OF HOMINY ON HWY 99		OK COMPLAINT
OSAGE COUNTY	S103466024		BARNSTALL, OK- 3 MILES NORTH OF INTERSEC		OK COMPLAINT
OSAGE COUNTY	S103469639		703 W. BIRCH		OK COMPLAINT
OSAGE COUNTY	S103465158		1 BLOCK EAST / 3/4 BLOCK NORTH OF COUN		OK COMPLAINT
OSAGE COUNTY	984282010	CAUSE OF RELEASE UNKNOWN AT TIME OF REPOR 4 INCH PIPELINE /	CAUSE OF RELEASE UNKNOWN AT TIME OF REPORT 4 INCH PIPELINE /		ERNS
OSAGE COUNTY	S103469710		ON CHATNAM BARNARD COUNTY ROAD 7 1/2 MIL		OK COMPLAINT
OSAGE COUNTY	S103470725		107 N. CHEROKEE, AVANT		OK COMPLAINT
OSAGE COUNTY	S103470714		CITY OF PAWHUSKA		OK COMPLAINT
OSAGE COUNTY	S103470719		CITY OF FAIRFAX		OK COMPLAINT
OSAGE COUNTY	S103471513		CITY OF SAND SPRINGS AT 6402 ANTLER RIDG		OK COMPLAINT
OSAGE COUNTY	S103471490		CITY OF PAWNEE, SUBDIVISION OF SKEEDEE,		OK COMPLAINT
OSAGE COUNTY	S103471134		CONTACT COMPLAINANT- HOME ALL TIME- 918/		OK COMPLAINT
OSAGE COUNTY	S103470715		CORNER OF TALL CHIEF / WEKLEECHEE STRE		OK COMPLAINT
OSAGE COUNTY	S103465437		SE CORNER OF HWY 60 / CITY VIEW ROAD.		OK COMPLAINT
OSAGE COUNTY	S103469630		SE CORNER OF OSAGE COUNTY		OK COMPLAINT
OSAGE COUNTY	S103471505		NO DIRECTIONS GIVEN		OK COMPLAINT
OSAGE COUNTY	S103470721		ON EAST SIDE OF KEYSTONE LAKE AT HWY. 64		OK COMPLAINT
OSAGE COUNTY	S103468653		EXIT 65TH W. OFF CIMARRON (64) HWY. GO		OK COMPLAINT
OSAGE COUNTY	S103468365		EXIT ON 49TH ST FROM KEYST EXPW GO TO ED		OK COMPLAINT
OSAGE COUNTY	S103465424		FROM INTERSECTION OF HWY 123 / CO RD.#		OK COMPLAINT
OSAGE COUNTY	S103465235		FROM HWY 99 / HWY 60 JUNCTION, 1 MILE		OK COMPLAINT
OSAGE COUNTY	S103465438		FROM HWY 77 NORTH OF PONCA CITY, APPROX.		OK COMPLAINT
OSAGE COUNTY	S103465436		FROM INTERSECTION OF HWY 123 / CO. RD# 2		OK COMPLAINT

## OSAGE COUNTY, OK - ORPHAN SUMMARY

City	EDR ID	Site Name	Site Address	Zip	Database(s)
OSAGE COUNTY	S103468656		FROM HWY 11 NORTH ON PHILLIPS ROAD; EAST		OK COMPLAINT
OSAGE COUNTY	S103468655		FROM ARKANSAS RIVER BRIDGE, EAST ON HWY		OK COMPLAINT
OSAGE COUNTY	S103471514		FROM PONCA CITY GO TO 3260 MONEYTREE ROA		OK COMPLAINT
OSAGE COUNTY	S103466548		GARY'S PAINT / BODY WORKS - ON HWY 64,		OK COMPLAINT
OSAGE COUNTY	2003652609	GAS FIELD	GAS FIELD		ERNS
OSAGE COUNTY	S103468654		GULL BAY SUBDIVISION, NORTH OF WENDYS CO		OK COMPLAINT
OSAGE COUNTY	S103465157		3RD HOUSE NORTH OF CAR WASH		OK COMPLAINT
OSAGE COUNTY	974072721	4 INCH PIPELINE (GATHERING LINE) / CONNECTION FAILURE	4 INCH PIPELINE (GATHERING LINE) / CONNECTION FAILURE		ERNS
OSAGE COUNTY	974072720	4 INCH PIPELINE(GATHERING LINE)CONNECTION FAILURE 4 INCH PIP	4 INCH PIPELINE(GATHERING LINE)CONNECTION FAILURE 4 INCH PIP		ERNS
OSAGE COUNTY	S103471512		INDIAN SMOKESHOP ON SOUTH SIDE OF HWY 20		OK COMPLAINT
OSAGE COUNTY	S103466083		LANTZ LIVE SOUTH OF LANDFILL		OK COMPLAINT
OSAGE COUNTY	8710302	LOADING DOCK, PLASTICS TECH CENTER	LOADING DOCK, PLASTICS TECH CENTER		ERNS
OSAGE COUNTY	S103470724		LOTS 24 / 25, OAKRIDGE 1, PAWHUSKA		OK COMPLAINT
OSAGE COUNTY	S103471507		LOTS 24 / 25, OAKRIDGE. CITY OF PAWHU		OK COMPLAINT
OSAGE COUNTY	S103471216		MAPCO		OK COMPLAINT
OSAGE COUNTY	S103471215		MAPCO		OK COMPLAINT
OSAGE COUNTY	S103471214		MAPCO		OK COMPLAINT
OSAGE COUNTY	S103471149		MAPCO		OK COMPLAINT
OSAGE COUNTY	S103469570		MAPCO		OK COMPLAINT
OSAGE COUNTY	S103470290		MAPCO, OSAGE CO.		OK COMPLAINT
OSAGE COUNTY	S103466304		1 MILE INTO OSAGE CO., W. OF SPERRY - HW		OK COMPLAINT
OSAGE COUNTY	S103470711		1/4 MILE NORTH OF MRS. KITTY'S ON HWY 99		OK COMPLAINT
OSAGE COUNTY	S103466445		2 MILES WEST OF SPERRY		OK COMPLAINT
OSAGE COUNTY	S103466308		5 MILES S. OF SHEIDLER.		OK COMPLAINT
OSAGE COUNTY	S103470591		5 MILES WEST OF SKIATOOK, BELOW DAM, SMO		OK COMPLAINT
OSAGE COUNTY	S103470510		2 MILES EAST OF WYNONA ON THE BACK ROAD		OK COMPLAINT
OSAGE COUNTY	93349188	8 MILES N,NW OF TULSA	8 MILES N,NW OF TULSA		ERNS
OSAGE COUNTY	S103470726		5 1/4 MILES SOUTH OF HWY 60 ON OLD RIVER		OK COMPLAINT
OSAGE COUNTY	S103469307		7 MILES W. OF PAWHUSKA / 2 MILES NORTH		OK COMPLAINT
OSAGE COUNTY	S103468834		2 1/2 MILES SW OF SPERRY		OK COMPLAINT
OSAGE COUNTY	S103470388		3 MI. N. OF KEYSTONE EXPRESSWAY ON PRUE		OK COMPLAINT
OSAGE COUNTY	2001567838	N/A	N/A	0	ERNS
OSAGE COUNTY	S103468003		NEAR SPERRY		OK COMPLAINT
OSAGE COUNTY	S103467797		NEAR SPERRY		OK COMPLAINT
OSAGE COUNTY	S103471447		NEXT TO 6402 ANTLER RIDGE		OK COMPLAINT
OSAGE COUNTY	98565088	NONE	NONE		ERNS
OSAGE COUNTY	98572173	NONE	NONE		ERNS
OSAGE COUNTY	S103469866		#15 OAKDALE, PONCA CITY		OK COMPLAINT
OSAGE COUNTY	S103469521		WEST OF TURLEY IN OSAGE COUNTY.		OK COMPLAINT
OSAGE COUNTY	S103470710		WEST OF SKITOOK ON HWY 10 TO FOSTER'S PL		OK COMPLAINT
OSAGE COUNTY	S103465434		WEST OF COUNTRY STORE NEAR HULAH DAM ON		OK COMPLAINT
OSAGE COUNTY	S103465435		W. OF COUNTRY STORE ON HWY 10 ON CO. RD.		OK COMPLAINT
OSAGE COUNTY	S103470722		NORTH OF SAND SPRINGS ON HWY. 97 TO BOWD		OK COMPLAINT
OSAGE COUNTY	S103470720		SE OF SKIATOOK DAM APPROXIMATELY 5 MILES		OK COMPLAINT
OSAGE COUNTY	S103471508		N OF SAND SPRINGS ON HWY 97 TO BORDENS S		OK COMPLAINT

## OSAGE COUNTY, OK - ORPHAN SUMMARY

City	EDR ID	Site Name	Site Address	Zip	Database(s)
OSAGE COUNTY	S103469865		N. OF SAND SPRINGS OR HWY 97 TO BOWDEN S		OK COMPLAINT
OSAGE COUNTY	S103467579		NORTH OF HOMINY APPROX. 3 MILES		OK COMPLAINT
OSAGE COUNTY	S103470713		SOUTH ON HWY 77 THROUGH SPERRY TO 92ND S		OK COMPLAINT
OSAGE COUNTY	S103469066		ONE EAST SIDE OF LAKE AT HWY 64 CROSSING		OK COMPLAINT
OSAGE COUNTY	S103470712		OSAGE EXPRESSWAY NORTH TO END, GO STRAIG		OK COMPLAINT
OSAGE COUNTY	S103470413		OSAGE COUNTY		OK COMPLAINT, INDIAN UST
OSAGE COUNTY	S103466620		OSAGE, OK		OK COMPLAINT
OSAGE COUNTY	S103465940		PHILLIPS RESEARCH CENTER		OK COMPLAINT
OSAGE COUNTY	S103466621		PONCA CITY		OK COMPLAINT
OSAGE COUNTY	S103465869		PRUE		OK COMPLAINT
OSAGE COUNTY	S103467424		PRUE SCHOOL - 209 EXIT FROM HWY 412 TRAV		OK COMPLAINT
OSAGE COUNTY	S103467423		PRUE SCHOOL - 209 EXIT FROM HWY 412 TRAV		OK COMPLAINT
OSAGE COUNTY	96504779	SW QRTR	SW QRTR		ERNS
OSAGE COUNTY	96506016	SW QTR OF SECTION 32, R=8, T-25 EAST	SW QTR OF SECTION 32, R=8, T-25 EAST		ERNS
OSAGE COUNTY	89107321	NW QTR OF SEC 10 TWN 25 N RNG 6E	NW QTR OF SEC 10 TWN 25 N RNG 6E		ERNS
OSAGE COUNTY	93333082	NW QTR, SEC-28, R-6 EAST, T-26 NORTH	NW QTR, SEC-28, R-6 EAST, T-26 NORTH		ERNS
OSAGE COUNTY	96492178	NE QUARTER	NE QUARTER		ERNS
OSAGE COUNTY	984282011	SW QUARTER	SW QUARTER		ERNS
OSAGE COUNTY	91215227	NW QUARTER	NW QUARTER		ERNS
OSAGE COUNTY	90181944	SE QUARTER	SE QUARTER		ERNS
OSAGE COUNTY	90170728	NORTHEAST QUARTER	NORTHEAST QUARTER		ERNS
OSAGE COUNTY	90164037	SW QUARTER	SW QUARTER		ERNS
OSAGE COUNTY	96492799	NE QUARTER, SECTION 25, R-6 EAST, T-25 NORTH	NE QUARTER, SECTION 25, R-6 EAST, T-25 NORTH		ERNS
OSAGE COUNTY	S103470463		RAMONA, OK		OK COMPLAINT
OSAGE COUNTY	96516667	SEC 22, RANGE 8 EAST, TOWNSHIP 25 NORTH	SEC 22, RANGE 8 EAST, TOWNSHIP 25 NORTH		ERNS
OSAGE COUNTY	974144521	SEC 1 RANGE 21 TWNSHP 8	SEC 1 RANGE 21 TWNSHP 8		ERNS
OSAGE COUNTY	974144520	SEC 1 RANGE 21 TWNSHP 8	SEC 1 RANGE 21 TWNSHP 8		ERNS
OSAGE COUNTY	93304950	S.E. 1/4, SEC 29, R-10 EAST, T-29 NORTH	S.E. 1/4, SEC 29, R-10 EAST, T-29 NORTH		ERNS
OSAGE COUNTY	90157391	SEC 16, T28N, R11E	SEC 16, T28N, R11E		ERNS
OSAGE COUNTY	8861578	SEC 8 AND 9 T 23N R 8E	SEC 8 AND 9 T 23N R 8E		ERNS
OSAGE COUNTY	90151476	SEC.23/ TOWNSHIP 22 N/ RANGE 10 EAST	SEC.23/ TOWNSHIP 22 N/ RANGE 10 EAST		ERNS
OSAGE COUNTY	99625967	SECTION 22, TOWNSHIP 28 NORTH, RANGE 10 EAST	SECTION 22, TOWNSHIP 28 NORTH, RANGE 10 EAST		ERNS
OSAGE COUNTY	8718334	SHAILDLER FIELD SW 1/4, TNS 17, 26N, 6 E	SHAILDLER FIELD SW 1/4, TNS 17, 26N, 6 E		ERNS
OSAGE COUNTY	S103467580		NORTH SIDE OF PRUE		OK COMPLAINT
OSAGE COUNTY	S103469205		EAST SIDE OF LAKE AT HWY 64 CROSSING OF		OK COMPLAINT
OSAGE COUNTY	S103468476		SKIATOOK WEST 1 MILE ON HWY 20. TURN RI		OK COMPLAINT
OSAGE COUNTY	S103471200		GO SOUTH FROM BOWRING ON HWY 10. GO TO		OK COMPLAINT
OSAGE COUNTY	S103466468		106 STARDUST TRAIL - FROM PONCA CITY 3		OK COMPLAINT
OSAGE COUNTY	90157400	S8 T23 R12 SE 1/4 OF NW 1/4	S8 T23 R12 SE 1/4 OF NW 1/4		ERNS
OSAGE COUNTY	90184623	S6 T23N R11E, & S33 T24N 11E	S6 T23N R11E, & S33 T24N 11E		ERNS
OSAGE COUNTY	S103466981		TAEK THE 209 EXIT-PRUE RD.-NORTH TO GALL		OK COMPLAINT
OSAGE COUNTY	S103470397		TAKE LAKE ROAD INTO THE ADDITION / BEA		OK COMPLAINT
OSAGE COUNTY	S103470312		TAKE HWY 11 CROSS THE OLD STEEL BRIDGE T		OK COMPLAINT
OSAGE COUNTY	S103465439		TANGLEWOOD MOBILE HOME PARK		OK COMPLAINT
OSAGE COUNTY	S103467372		1 MI W OF HOMINY ON HWY 20 LEFT 1/2 MI 2		OK COMPLAINT



## OSAGE COUNTY, OK - ORPHAN SUMMARY

City	EDR ID	Site Name	Site Address	Zip	Database(s)
OSAGE COUNTY	S103466372		WELL #3		OK COMPLAINT
OSAGE COUNTY	S103470716		GO WEST PAST SPOTS BAR TURN LEFT AT SEN		OK COMPLAINT
OSAGE COUNTY	S103466893		IN WYNONA - 2 1/2 BLOCKS EAST OF MAIN ST		OK COMPLAINT
PAWHUSKA	2002621070	OSAGE DISPOSAL #1	OSAGE DISPOSAL #1	0	ERNS
PAWHUSKA	96472030	HWY 11	HWY 11		ERNS
PAWHUSKA	99633082	HWY 99 AND POND CREEK BRIDGE	HWY 99 AND POND CREEK BRIDGE		ERNS
PAWHUSKA	2000668710	NK BATTERY	NK BATTERY		ERNS
PAWHUSKA	2000531698	BETTS TANK BATTERY	BETTS TANK BATTERY	0	ERNS
PAWHUSKA	96473644	CORROSION	CORROSION		ERNS
PAWHUSKA	94358769	DRV-29 NW, R-8 EAST, T-26 NORTH	DRV-29 NW, R-8 EAST, T-26 NORTH		ERNS
PAWHUSKA	99625931	24 MI NORTH PAWHUSKA,SECTION 22, RANGE 10,TOWNSHIP 38	24 MI NORTH PAWHUSKA,SECTION 22, RANGE 10,TOWNSHIP 38		ERNS
PAWHUSKA	96516631	SOUTHWEST OF SE QTR SEC 19 TWNSP 29 RANGE 11E	SOUTHWEST OF SE QTR SEC 19 TWNSP 29 RANGE 11E		ERNS
PAWHUSKA	89106545	SOUTH OF HIGHWAY 60, SEC 14, TS 25N, R 8E	SOUTH OF HIGHWAY 60, SEC 14, TS 25N, R 8E		ERNS
PAWHUSKA	92252086	S-10,R-11E, T-27 NORTH	S-10,R-11E, T-27 NORTH	-	ERNS
PAWHUSKA	93307185	NE SEC, R-8 EAST, T-25 NORTH	NE SEC, R-8 EAST, T-25 NORTH		ERNS
PAWHUSKA	93303105	SEC-19, R-9 EAST, T-25 NORTH	SEC-19, R-9 EAST, T-25 NORTH		ERNS
PAWHUSKA	96050915		STATION LEGAL		HMIRS
PAWHUSKA	96482443	UNDETERMINED SOURCE OR POSSIBLE SEEPAGE FROM PLUGGED WELL UN	UNDETERMINED SOURCE OR POSSIBLE SEEPAGE FROM PLUGGED WEL UN		ERNS
PAWHUSKA	984441561	VAC TRUCKS ENROUTE	VAC TRUCKS ENROUTE		ERNS
PONCA CITY	99645895	HWY 60 10 MILES EAST OF HWY 77	HWY 60 10 MILES EAST OF HWY 77		ERNS
PONCA CITY	89112211	1 MILE NORTH OF THE OLD PETERS SCHOOL HOUSE IN OSAGE COUNTY	1 MILE NORTH OF THE OLD PETERS SCHOOL HOUSE IN OSAGE COUNTY		ERNS
PONCA CITY	89132104	6.2 MILES E OF THE RIVER BRIDGE ON HWY 60 IN PONCA CITY HOLD	6.2 MILES E OF THE RIVER BRIDGE ON HWY 60 IN PONCA CITY HOLD		ERNS
PONCA CITY	974143451	TANKER TRUCK / INVOLVED IN SINGLE VEHICLE ACCIDENT, HEAVY RA	TANKER TRUCK / INVOLVED IN SINGLE VEHICLE ACCIDENT, HEAVY RA		ERNS
PONCA CITY	974143450	TANKER TRUCK,IN SINGLE VEHICLE ACCIDENT,HEAVY RAIN,LOST CONT	TANKER TRUCK,IN SINGLE VEHICLE ACCIDENT,HEAVY RAIN,LOST CONT		ERNS
PRUE	94399035	KEYSTONE LAKE	KEYSTONE LAKE		ERNS
PRUE	2003702064	WELL #7	WELL #7		ERNS
PUHUSKO	96515835	SOUTHWEST OF SE QTR SEC 19 TWNSP 29 RANGE 11E	SOUTHWEST OF SE QTR SEC 19 TWNSP 29 RANGE 11E		ERNS
RALSTON	99653072	SECTION 9, RANGE 4 EAST, TOWNSHIP 23 NORTH	SECTION 9, RANGE 4 EAST, TOWNSHIP 23 NORTH		ERNS
RAMONA	94385849	5 MILES WEST OF RAMONA	5 MILES WEST OF RAMONA		ERNS
SAND SPRINGS	984311390	CORROSION 12 INCH STEEL CRUDE OIL PIPELINE / CORROSION	CORROSION 12 INCH STEEL CRUDE OIL PIPELINE / CORROSION		ERNS
SHIDLER	89103677	SW 1/4, TS 27N, R 6E	SW 1/4, TS 27N, R 6E		ERNS
SHIDLER	92255882	HWY 11, 1/8TH MILE INTO PASTURE	HWY 11, 1/8TH MILE INTO PASTURE		ERNS
SHIDLER	90157989	HIGHWAY 18 SOUTH OF SHIDLER	HIGHWAY 18 SOUTH OF SHIDLER		ERNS
SHIDLER	93350756	S B U UNIT EAST OF R WATER STATION OSAGE INDIAN RESERVATION	S B U UNIT EAST OF R WATER STATION OSAGE INDIAN RESERVATION		ERNS
SHIDLER	99625691	BOX 427 ROUTE 1	BOX 427 ROUTE 1		ERNS
SHIDLER	96481936	S.W. CORNER OF SECTION 35	S.W. CORNER OF SECTION 35		ERNS
SHIDLER	984426870	CORROSION CAUSED RELEASE 6 INCH SALT WATER INJECTION LINE /	CORROSION CAUSED RELEASE 6 INCH SALT WATER INJECTION LINE /		ERNS

## OSAGE COUNTY, OK - ORPHAN SUMMARY

City	EDR ID	Site Name	Site Address	Zip	Database(s)
SHIDLER	984426840	CORROSION CAUSED THE RELEASE 3 INCH FLOW LINE / CORROSION CA	CORROSION CAUSED THE RELEASE 3 INCH FLOW LINE / CORROSION CA		ERNS
SHIDLER	984426871	SOUTH EAST QUARTER	SOUTH EAST QUARTER		ERNS
SHIDLER	96479327	FROZE AND RUPTURED 6 INCH PRODUCED FLUID LINE	FROZE AND RUPTURED 6 INCH PRODUCED FLUID LINE		ERNS
SHIDLER	96481370	HOLE DEVELOPED DUE TO CORROSION 2.5 INCH PRODUCTION LINE	HOLE DEVELOPED DUE TO CORROSION 2.5 INCH PRODUCTION LINE		ERNS
SHIDLER	96482538	INTERNAL CORROSION 2" SALT WATER INJECTION LINE / INTERNAL	INTERNAL CORROSION 2" SALT WATER INJECTION LINE / INTERNAL		ERNS
SHIDLER	96479689	LEAKED DUE TO FREEZING 3 INCH FLOW LINE	LEAKED DUE TO FREEZING 3 INCH FLOW LINE		ERNS
SHIDLER	96477988	9 MILES SOUTH	9 MILES SOUTH		ERNS
SHIDLER	2002591791	N/A	N/A	0	ERNS
SHIDLER	91210459	NW	NW		ERNS
SHIDLER	872247	OSAGE COUNTY/ NE 1/4 SECT 3, 26 NORTH, 27 EAST NEAR SHIDLER	OSAGE COUNTY/ NE 1/4 SECT 3, 26 NORTH, 27 EAST NEAR SHIDLER		ERNS
SHIDLER	96477330	SW QUARTER	SW QUARTER		ERNS
SHIDLER	91222613	S.E. QUARTER	S.E. QUARTER		ERNS
SHIDLER	91210462	SE QUARTER	SE QUARTER		ERNS
SHIDLER	90189725	SE QUARTER	SE QUARTER		ERNS
SHIDLER	90187161	SE QUARTER	SE QUARTER		ERNS
SHIDLER	90169875	NORTHEAST QUARTER	NORTHEAST QUARTER		ERNS
SHIDLER	90150372	SW QUARTER SECT. 8 TWNS. 26N RANGE 6E	SW QUARTER SECT. 8 TWNS. 26N RANGE 6E		ERNS
SHIDLER	89121671	SW QUARTER OF SECTION 26, TOWNSHIP 26N, RANGE 6E 4 MILES S.E	SW QUARTER OF SECTION 26, TOWNSHIP 26N, RANGE 6E 4 MILES S.E		ERNS
SHIDLER	2000672431	T QUARTER OF SECT	T QUARTER OF SECT		ERNS
SHIDLER	2000536241	SOUTHWEST QUARTER OF SECTION 3	SOUTHWEST QUARTER OF SECTION 3	0	ERNS
SHIDLER	92292799	SEC-13, R-5 EAST, T-26 NORTH, 4 MI SW OF SHIDLER	SEC-13, R-5 EAST, T-26 NORTH, 4 MI SW OF SHIDLER		ERNS
SHIDLER	93335627	SEC-28, R-6 EAST, T-26 NORTH	SEC-28, R-6 EAST, T-26 NORTH		ERNS
SHIDLER	92294091	SEC-SW 20,R-6 EAST, T-26	SEC-SW 20,R-6 EAST, T-26		ERNS
SHIDLER	92259477	SEC.27,R-6E, T-27 NORTH	SEC.27,R-6E, T-27 NORTH		ERNS
SHIDLER	96513907	SECTION 2 TOWNSHIP 27 NORTH RANGE 5 EAST	SECTION 2 TOWNSHIP 27 NORTH RANGE 5 EAST		ERNS
SHIDLER	96512331	SECTION 2 TOWNSHIP 27 NORTH RANGE 5 EAST	SECTION 2 TOWNSHIP 27 NORTH RANGE 5 EAST		ERNS
SHIDLER	96478680	SHUT DOWN OF WELLK & WELL FROZE*** 8 INCH PRODUCTION LINE /	SHUT DOWN OF WELLK & WELL FROZE*** 8 INCH PRODUCTION LINE /		ERNS
SHIDLER	94384658	WEBB CITY STATION ON HWY 11	WEBB CITY STATION ON HWY 11		ERNS
SHIDLER	984426841	NORTH WEST QUARTER	NORTH WEST QUARTER		ERNS
SKIATOOK	90189504	RT. 1 BOX 312	RT. 1 BOX 312		ERNS
SKIATOOK	8853092	24, 22, 10 OF BLACK DOG TOWNSHIP SHIATOOK LAKE	24, 22, 10 OF BLACK DOG TOWNSHIP SHIATOOK LAKE		ERNS
SKIATOOK	99653014	COUNTY RD N3852 LOCATION IS AN INDIAN RESERVATION	COUNTY RD N3852 LOCATION IS AN INDIAN RESERVATION		ERNS
SKIATOOK	984325141	NORTH EAST SECTION MORE EXACT LOCATION UNKNOWN	NORTH EAST SECTION MORE EXACT LOCATION UNKNOWN		ERNS
SKIATOOK	984325140	LEAKING DUE TO EQUIPMENT FAILURE OIL FIELD TANK BATTERY / LE	LEAKING DUE TO EQUIPMENT FAILURE OIL FIELD TANK BATTERY / LE		ERNS
SKIATOOK	1001814545	CARDINAL PLATING DUMP SITE 1	9 MILES WEST OF SKIATOOK		CERCLIS, FINDS

## OSAGE COUNTY, OK - ORPHAN SUMMARY

City	EDR ID	Site Name	Site Address	Zip	Database(s)
SKIATOOK	94394951	6 MILES SOUTH OF SKIATOOK	6 MILES SOUTH OF SKIATOOK		ERNS
SKIATOOK	96485770	NORTH OF HWY 20 2 MI NORTH OF RESIVOIR	NORTH OF HWY 20 2 MI NORTH OF RESIVOIR		ERNS
SKIATOOK	96488966	NORTH OF HWY 20 2 MI NORTH OF RESIVOIR	NORTH OF HWY 20 2 MI NORTH OF RESIVOIR		ERNS
SKIATOOK	93307066	OFF COUNTRY RD,SEC-18,R-11 EAST, T-22 NORTH,2 MILES WEST OF	OFF COUNTRY RD,SEC-18,R-11 EAST, T-22 NORTH,2 MILES WEST OF		ERNS
SKIATOOK	8855484	SOUTHEAST QUARTER OF NORTHEAST QUARTER;SECTION 22;TOWNSHIP 2	SOUTHEAST QUARTER OF NORTHEAST QUARTER;SECTION 22;TOWNSHIP 2		ERNS
SPERRY	93385337	ROUTE 2, BOX 205 F	ROUTE 2, BOX 205 F		ERNS
SPERRY	984280001	FLAT ROCK UNIT	FLAT ROCK UNIT		ERNS
SPERRY	93323439	9450 N. OSAGE CTY LINE	9450 N. OSAGE CTY LINE		ERNS
SPERRY	984351470	NE QTR	NE QTR		ERNS
SPERRY	984351471	NE QUARTER OF SECTION 17	NE QUARTER OF SECTION 17		ERNS
SPERRY	99649175	SECTION NE 5, RANGE 12 EAST, TOWNSHIP 20 NORTH	SECTION NE 5, RANGE 12 EAST, TOWNSHIP 20 NORTH		ERNS
SPERRY	984280000	UNK CAUSE OF RELEASE 3 INCH PRODUCTION OIL AND WATER LINE /	UNK CAUSE OF RELEASE 3 INCH PRODUCTION OIL AND WATER LINE /		ERNS
TULSA	200115378		I 244 & SW BLVD		HMIRS
TULSA	2002079008		1631 WEST 33RD PLACE		HMIRS
TULSA	9998071727		7451 S 42ND		HMIRS
TULSA	9999010436		51ST AND GARNETT		HMIRS
TULSA	9900000445		51ST AND GARNETT		HMIRS
TULSA	2004001533		6882 WEST 76TH STREET		HMIRS
TULSA	2004000408		6882 WEST 76TH STREET		HMIRS
TULSA	2003133335		6882 WEST 76TH STREET		HMIRS
TULSA	2003133308		6882 WEST 76TH STREET		HMIRS
TULSA	2003132873		6882 WEST 76TH STREET		HMIRS
TULSA	2003132872		6882 WEST 76TH STREET		HMIRS
TULSA	2003132340		6882 WEST 76TH STREET		HMIRS
TULSA	2003132324		6882 WEST 76TH STREET		HMIRS
TULSA	2003127775		6882 WEST 76TH STREET		HMIRS
TULSA	2003127364		6882 WEST 76TH STREET		HMIRS
TULSA	2003123565		6882 WEST 76TH STREET		HMIRS
TULSA	2003122528		6882 WEST 76TH STREET		HMIRS
TULSA	2002085855		6882 WEST 76TH STREET		HMIRS
TULSA	2002083739		6882 WEST 76TH STREET		HMIRS
TULSA	2002083738		6882 WEST 76TH STREET		HMIRS
TULSA	2002082643		6882 WEST 76TH STREET		HMIRS
TULSA	2002082220		6882 WEST 76TH STREET		HMIRS
TULSA	2002082219		6882 WEST 76TH STREET		HMIRS
TULSA	2002078765		6882 WEST 76TH STREET		HMIRS
TULSA	2002078352		6882 WEST 76TH STREET		HMIRS
TULSA	2002055995		6882 WEST 76TH STREET		HMIRS
TULSA	2002055994		6882 WEST 76TH STREET		HMIRS
TULSA	2002055633		6882 WEST 76TH STREET		HMIRS
TULSA	2002044900		6882 WEST 76TH STREET		HMIRS
TULSA	9999070638		6882 W 76TH SOUTH		HMIRS
TULSA	9900007708		6882 W 76TH SOUTH		HMIRS

## OSAGE COUNTY, OK - ORPHAN SUMMARY

City	EDR ID	Site Name	Site Address	Zip	Database(s)
TULSA	9999060570		2100 AIR CARGO ROAD		HMIRS
TULSA	9900005996		2100 AIR CARGO ROAD		HMIRS
TULSA	9999031215		2900 EAST APACHER STREET		HMIRS
TULSA	9900002726		2900 EAST APACHER STREET		HMIRS
TULSA	9999090212		BAKER PETRO PLANT		HMIRS
TULSA	9900011464		BAKER PETRO PLANT		HMIRS
TULSA	9999020114		CAMERON ST		HMIRS
TULSA	2002079301		CORNER OF PINE AND DELAWARE		HMIRS
TULSA	9999090724		N MINGO ROAD		HMIRS
TULSA	9900011920		N MINGO ROAD		HMIRS
TULSA	90166995	NE OF THE SW QUARTER AND WEST OF HWY 75	NE OF THE SW QUARTER AND WEST OF HWY 75		ERNS
TULSA	8722216	PAGE BELCHER FEDERAL BUILDING	PAGE BELCHER FEDERAL BUILDING		ERNS
TULSA	9999080366		6929 E. READING PLACE		HMIRS
TULSA	9999072026		6929 E READING PLACE		HMIRS
TULSA	9999072003		6929 E READING PL		HMIRS
TULSA	9999060567		6929 E. READING PLACE		HMIRS
TULSA	9999050302		6929 E. READING PLACE		HMIRS
TULSA	9999050299		6929 E. READING PLACE		HMIRS
TULSA	9999050173		6929 E READING PL		HMIRS
TULSA	9999031309		6929 E READING PL		HMIRS
TULSA	9900014951		6929 E READING PLACE		HMIRS
TULSA	9900009531		6929 E. READING PLACE		HMIRS
TULSA	9900009013		6929 E READING PLACE		HMIRS
TULSA	9900008995		6929 E READING PL		HMIRS
TULSA	9900005994		6929 E. READING PLACE		HMIRS
TULSA	9900004286		6929 E. READING PLACE		HMIRS
TULSA	9900004280		6929 E. READING PLACE		HMIRS
TULSA	9900004169		6929 E READING PL		HMIRS
TULSA	9900002818		6929 E READING PL		HMIRS
TULSA	99611451	SECTION 28, RANGE 12 EAST, TOWNSHIP 20 NORTH	SECTION 28, RANGE 12 EAST, TOWNSHIP 20 NORTH		ERNS
TULSA	8722104	SINCLAIR REFINERY	SINCLAIR REFINERY		ERNS
TULSA	8722030	SINCLAIR REFINERY	SINCLAIR REFINERY		ERNS
TULSA	8857944	SINCLAIR REFINERY	SINCLAIR REFINERY		ERNS
TULSA	8858109	SUM RETINING & MRK.	SUM RETINING & MRK.		ERNS
TULSA	9998060731		TISDALE EXPRESSWAY RAMP		HMIRS
TULSA	9998071592		TRACK 1005		HMIRS
TULSA	90184621	@ TRONOCO OIL CO. SITE, 315 S. GILEREASE	@ TRONOCO OIL CO. SITE, 315 S. GILEREASE		ERNS
TULSA	89130063	1700 S UNION ST	1700 S UNION ST		ERNS
TULSA	8856208	WITHIN THE TERMINAL FACILITY MILE 9426	WITHIN THE TERMINAL FACILITY MILE 9426		ERNS
UNKNOWN	92283105	SEC 21M R-11 EAST, T-23 NORTH	SEC 21M R-11 EAST, T-23 NORTH		ERNS
WEBB	90182030	N.E. QUARTER	N.E. QUARTER		ERNS
WEBB CITY	93321688	NEAR WEBB CITY	NEAR WEBB CITY		ERNS
WEBB CITY	91233114	N.W. QUARTER	N.W. QUARTER		ERNS
WEBB CITY	91225623	NW QUARTER	NW QUARTER		ERNS
WILDHORSE	2003639460	TALL GRASS FIELD OFFICE	TALL GRASS FIELD OFFICE		ERNS
WYNONA	94384906	UNKNOWN RD	UNKNOWN RD		ERNS

## TULSA COUNTY, OK - ORPHAN SUMMARY

City	EDR ID	Site Name	Site Address	Zip	Database(s)
BIXBY	90070888		5 MILE S HWY 75&63/4 MILE E/N		HMIRS
BROKEN ARROW	984588141	10 INCH INTERSTATE PIPELINE	10 INCH INTERSTATE PIPELINE		ERNS
BROKEN ARROW	879063	ON PROPERTY BEHIND BUILDING	ON PROPERTY BEHIND BUILDING		ERNS
BROKEN ARROW	8866884	WEDGEWOOD PARK	WEDGEWOOD PARK		ERNS
COLLINSVILLE	1007445153	COLLINSVILLE	NORTH OF CITY		ODI
GLENPOOL	2003641607	917 WEST 100TH 31 STREET	917 WEST 100TH 31 STREET		ERNS
GLENPOOL	2003641599	131ST SOUTH HWY 75	131ST SOUTH HWY 75		ERNS
GLENPOOL	91219909	121 ST AND ELM	121 ST AND ELM		ERNS
GLENPOOL	2002625917	ARKANSAS RIVER BRIDGE	ARKANSAS RIVER BRIDGE	0	ERNS
GLENPOOL	2001557279	14023 CASPER	14023 CASPER	0	ERNS
GLENPOOL	94385915	GLENPOOL TANK FARM 1/8 EAST OF HWY 75 ON 126 ST SOUTH	GLENPOOL TANK FARM 1/8 EAST OF HWY 75 ON 126 ST SOUTH		ERNS
GLENPOOL	91070020		US HIGHWAY 75		HMIRS
GLENPOOL	9999081946		PARKING LOT OFF HWY 75		HMIRS
GLENPOOL	9900011003		PARKING LOT OFF HWY 75		HMIRS
GLENPOOL	99645737	SECTION 2, RANGE 12 EAST, TOWNSHIP 17 NORTH	SECTION 2, RANGE 12 EAST, TOWNSHIP 17 NORTH		ERNS
GLENPOOL	94358762	151 ST	151 ST		ERNS
JENKS	90170011	575 & 121 ST	575 & 121 ST		ERNS
JENKS	89124791	RIVERSIDE POWER STATION	RIVERSIDE POWER STATION		ERNS
JENKS	2003641571	SOUTHWEST	SOUTHWEST		ERNS
LEONARD	8862973	BIXBY LAKE RD WEST SIDE 1M SO OF LEONARD	BIXBY LAKE RD WEST SIDE 1M SO OF LEONARD		ERNS
MOUNDS	94384205	SE QTR, SEC-13, R-12 EAST, T-16 NORTH	SE QTR, SEC-13, R-12 EAST, T-16 NORTH		ERNS
OASSO	2000526300	FAST LUBE OF OASSO	FAST LUBE OF OASSO	0	ERNS
OKLAHOMA CITY	99649250	INTERSECTION OF SOUTH WALKER AND 54TH ST	INTERSECTION OF SOUTH WALKER AND 54TH ST		ERNS
OWASSO	91221710	117TH STREET LIFT STATION	117TH STREET LIFT STATION		ERNS
OWASSO	984625141	CAUSE UNKNOWN DRILLING RIG / CAUSE UNKNOWN	CAUSE UNKNOWN DRILLING RIG / CAUSE UNKNOWN		ERNS
PRATTFIELD	8854041	61ST AND 209TH ST	61ST AND 209TH ST		ERNS
SAND SPRINGS	2002631581	HWY 151	HWY 151	0	ERNS
SAND SPRINGS	90162706	RT 2 BOX 351	RT 2 BOX 351		ERNS
SAND SPRINGS	90150377	CHARLES PAGE BLVD. NEAR INTERSECTION WITH 81ST ST.	CHARLES PAGE BLVD. NEAR INTERSECTION WITH 81ST ST.		ERNS
SAND SPRINGS	90160752	COYOTE TRAIL BETWEEN 161ST WEST AVE AND 55ST	COYOTE TRAIL BETWEEN 161ST WEST AVE AND 55ST		ERNS
SAND SPRINGS	984541571	DUG OUT THE LINE / CLAMPED AND SHUTDOWN LINE / USED VACUUM T	DUG OUT THE LINE / CLAMPED AND SHUTDOWN LINE / USED VACUUM T		ERNS
SAND SPRINGS	2002622743	EXTREME SOUTH END OF SOUTH ADAMS ROAD	EXTREME SOUTH END OF SOUTH ADAMS ROAD	0	ERNS
SAND SPRINGS	S106521832	KERR GLASS	INTERSECTION OF S. MAIN ST / 21ST ST.; S		VCP
SAND SPRINGS	2000522378	NORTH SIDE OF HIGHWAY	NORTH SIDE OF HIGHWAY	0	ERNS
SAND SPRINGS	S106409245	FEDERATED METALS	SW/4, SW/4, SECT. 11, T19N, R11E		VCP
SANDS SPRINGS	984514461	CAUSED EXCESS EMISSIONS OF XYLENE FAULTY BLOWOUT POT / CAUSE	CAUSED EXCESS EMISSIONS OF XYLENE FAULTY BLOWOUT POT / CAUSE		ERNS
SAPULPA	9900016704		97 HWY TURNPIKE GATE TURNER		HMIRS

## TULSA COUNTY, OK - ORPHAN SUMMARY

City	EDR ID	Site Name	Site Address	Zip	Database(s)
SHIRK	9999010744		MP 432		HMIRS
SKIATOOK	981044	ABANDONED WELL ABANDONED WELL	ABANDONED WELL ABANDONED WELL		ERNS
SKIATOOK	8854716	.25 MILE EAST OF THE INTERSECTION OF HIWAY 20 AND HIWAY 11 O	.25 MILE EAST OF THE INTERSECTION OF HIWAY 20 AND HIWAY 11 O		ERNS
SKIATOOK	8716674	TRUCKER DISPOSAL	TRUCKER DISPOSAL		ERNS
SPERRY	2000671451	106 ST AND LEWIS	106 ST AND LEWIS		ERNS
SPERRY	2000535294	NORTH OF 106 ST	NORTH OF 106 ST	0	ERNS
SPERRY	92297914	SEC-13,R-12 EAST, T-21 NORTH	SEC-13,R-12 EAST, T-21 NORTH		ERNS
TULSA	S106521840	TEAM PETROLEUM	NW 1/4, NW 1/4, NW 1/4, SECT. 15; T19N;		VCP
TULSA	89109330	SW 1/4, SEC 14, TS 21N, R 13E	SW 1/4, SEC 14, TS 21N, R 13E		ERNS
TULSA	94384443	SOUTH 103RD EAST AVE AND 51ST ST	SOUTH 103RD EAST AVE AND 51ST ST		ERNS
TULSA	90173695	5555 S 129 TH ST	5555 S 129 TH ST		ERNS
TULSA	2000090989		N 129TH EAST AVENUE		HMIRS
TULSA	2000023947		N. 129TH EAST AVENUE		HMIRS
TULSA	2000023948		N 129TH EAST AVENUE		HMIRS
TULSA	8865827	151ST ST AND GARNETT ST	151ST ST AND GARNETT ST		ERNS
TULSA	90172769	15TH AND LEWIS STREET	15TH AND LEWIS STREET		ERNS
TULSA	2000023935		17TH AND UNION		HMIRS
TULSA	9900016305		W 17TH ST		HMIRS
TULSA	2000023936		17TH AND UNION		HMIRS
TULSA	S106553416	BAKER PETROLITE	1818 W. 21ST STREET		Brownfields
TULSA	S106409160	BNSF RAILYARD - TULSA	23RD ST. / UNION		VCP
TULSA	93347829	HWY 244 AND HWY 64	HWY 244 AND HWY 64		ERNS
TULSA	2000527033	INTERSTATE 244	INTERSTATE 244	0	ERNS
TULSA	2000539578	902 W 25 ST	902 W 25 ST	0	ERNS
TULSA	2002601864	2700 SOUTH 25 TH WEST AVE	2700 SOUTH 25 TH WEST AVE	0	ERNS
TULSA	96090046		25TH SH		HMIRS
TULSA	96080582		25TH ST		HMIRS
TULSA	95070651		25TH ST		HMIRS
TULSA	2002621010	902 WEST 25TH PLACE	902 WEST 25TH PLACE	0	ERNS
TULSA	92020395		MP 287.2/TULSA BRANCH		HMIRS
TULSA	93307479	31ST AND MEMMORIAL DR	31ST AND MEMMORIAL DR		ERNS
TULSA	2004001593		1631 WEST 33RD PLACE		HMIRS
TULSA	2003128485		1631 WEST 33RD PLACE		HMIRS
TULSA	96040589		1631 W 33RD PLACE		HMIRS
TULSA	2002078986		1631 WEST 33RD PLACE		HMIRS
TULSA	2002055527		1631 WEST 33RD PLACE		HMIRS
TULSA	91223227	2120 SW 33RD AVENUE	2120 SW 33RD AVENUE		ERNS
TULSA	2002080333		1631 WEST 33RD PLACE		HMIRS
TULSA	8863823	2120 WEST 33RD AVE	2120 WEST 33RD AVE		ERNS
TULSA	8853432	2120 SOUTH 33RD ST WEST AVE NE QU NE QU SEC 16 T 19N R 12E	2120 SOUTH 33RD ST WEST AVE NE QU NE QU SEC 16 T 19N R 12E		ERNS
TULSA	2002599136	1631 WEST 33RD PLACE	1631 WEST 33RD PLACE	0	ERNS
TULSA	94120962		W 33TH PLACE		HMIRS
TULSA	91090641		E 42ND PL SO		HMIRS
TULSA	91080354		42ND PLACE		HMIRS
TULSA	91020029		E 42ND STREET		HMIRS

## TULSA COUNTY, OK - ORPHAN SUMMARY

City	EDR ID	Site Name	Site Address	Zip	Database(s)
TULSA	20012150		4410		HMIRS
TULSA	2003704448	5259 WEST 49TH AVE	5259 WEST 49TH AVE		ERNS
TULSA	96070544		E 51ST		HMIRS
TULSA	96070543		E 51ST		HMIRS
TULSA	99611690	51ST STREET AND GARNETT AVE	51ST STREET AND GARNETT AVE		ERNS
TULSA	92090850		737 W. 54TH ST.		HMIRS
TULSA	95051333		SO 61ST W AVENUE		HMIRS
TULSA	2000669881	75 / 66TH STREET	75 / 66TH STREET		ERNS
TULSA	S106409250	FOX FIRE ESTATES	S. 74TH ST. AND S. WHEELING AVE.		VCP
TULSA	2000533352	HIGHWAY 75 / 66TH STREET NORTH	HIGHWAY 75 / 66TH STREET NORTH	0	ERNS
TULSA	2002615991	6882 WEST 76TH ST	6882 WEST 76TH ST	0	ERNS
TULSA	2003128422		2121 N 85TH AVE		HMIRS
TULSA	93326620	138FG/EMO 4200N 93RD E AVE	138FG/EMO 4200N 93RD E AVE		ERNS
TULSA	200110209		412 EAST @ 65 TH WEST AVE		HMIRS
TULSA	984242461	ABSORBENT PADS AND VAC-TRUCKS TO RECOVER SPILLED JET FUEL	ABSORBENT PADS AND VAC-TRUCKS TO RECOVER SPILLED JET FUEL		ERNS
TULSA	8856516	ACROSS FROM THE ARKANSAS RIVER	ACROSS FROM THE ARKANSAS RIVER		ERNS
TULSA	200112370		14549 E ADMRIAL PL		HMIRS
TULSA	94081310		7777 AIR CARGO ROAD		HMIRS
TULSA	94080182		7777 AIR CARGO RD		HMIRS
TULSA	984273111	APPROX .25MI WEST OF US HWY 75 ON ACCESS RD TO I44	APPROX .25MI WEST OF US HWY 75 ON ACCESS RD TO I44		ERNS
TULSA	89101876	ARCHER AND LANSING ST OLD BUILDING WHICH WAS BEING DEMOLISHE	ARCHER AND LANSING ST OLD BUILDING WHICH WAS BEING DEMOLISHE		ERNS
TULSA	8710723	AREA DOWN WIND OF REFINERY AS FAR AS 100 MILES	AREA DOWN WIND OF REFINERY AS FAR AS 100 MILES		ERNS
TULSA	984460001	ARKANSAS RIVER MM:UNKNOWN 21ST ST	ARKANSAS RIVER MM:UNKNOWN 21ST ST		ERNS
TULSA	984460000	ARKANSAS RIVER MM:UNKNOWN 21ST ST	ARKANSAS RIVER MM:UNKNOWN 21ST ST		ERNS
TULSA	8721766	AUTOMATION TECHNIQUES INC.	AUTOMATION TECHNIQUES INC.		ERNS
TULSA	91226509	WEST BANK ARK.RIVER BY SINCLAIR REFINERY	WEST BANK ARK.RIVER BY SINCLAIR REFINERY		ERNS
TULSA	94091253		100 BARNETTE ROAD		HMIRS
TULSA	94090438		100 BARNETTE RD		HMIRS
TULSA	94081238		100 BARNETTE ROAD		HMIRS
TULSA	94070072		100 BARNETTE RD		HMIRS
TULSA	94051171		100 BARNETTE ST		HMIRS
TULSA	94070073		100 BERNATTE RD		HMIRS
TULSA	95080184		3700 BLK 41ST ST		HMIRS
TULSA	95080183		3700 BLK 41ST ST		HMIRS
TULSA	95080182		400 BLK W 41ST		HMIRS
TULSA	8719034	5500 BLOCK S. BIRMINGHAM ST	5500 BLOCK S. BIRMINGHAM ST		ERNS
TULSA	90162284	PO BOX 2039 1700 S. UNION	PO BOX 2039 1700 S. UNION		ERNS
TULSA	94110726		BROKEN ARROW EXPRESS		HMIRS
TULSA	94402489	BROKEN ARROW EXPRESSWAY RT 6451 SHERITON EXIT WESTBOUND	BROKEN ARROW EXPRESSWAY RT 6451 SHERITON EXIT WESTBOUND		ERNS
TULSA	92262790	BULINGTON NORTHERN CHEROKEE YARD	BULINGTON NORTHERN CHEROKEE YARD		ERNS
TULSA	89103794	CARBON CLEANING FACILITY AT 1700 S UNION	CARBON CLEANING FACILITY AT 1700 S UNION		ERNS
TULSA	95080620		CHEROKEE YARD		HMIRS

## TULSA COUNTY, OK - ORPHAN SUMMARY

City	EDR ID	Site Name	Site Address	Zip	Database(s)
TULSA	S106409363	TCC METRO CAMPUS STUDENT CTR.	NW CORNER OF 10TH / CINCINNATI		VCP
TULSA	S106409330	OWASSO LAND TRUST	SE CORNER, HWY 169 AND 116TH ST. NORTH		VCP
TULSA	2000515941	DOT: 663800S	DOT: 663800S	0	ERNS
TULSA	91240007	DOWNTOWN TULSA, OK MEMBER LIVES IN DOWNTOWN APARTMENT	DOWNTOWN TULSA, OK MEMBER LIVES IN DOWNTOWN APARTMENT		ERNS
TULSA	8716496	1 MI. E. OF TULSA	1 MI. E. OF TULSA		ERNS
TULSA	2000522120	I-244, EASTBOUND	I-244, EASTBOUND	0	ERNS
TULSA	95060783		I-70 EXIT 131		HMIRS
TULSA	95060782		I-70 EXIT 131		HMIRS
TULSA	984339700	FAILED DUE TO ELECTRICAL PROBLEMS INDUSTRIAL WASTE LINE PUMP	FAILED DUE TO ELECTRICAL PROBLEMS INDUSTRIAL WASTE LINE PUMP		ERNS
TULSA	S106409345	RENTAL SERV. CORP/GARNETT RD	NORTH GARNETT RD.		VCP
TULSA	96494176	GARRETT & 129TH ST	GARRETT & 129TH ST		ERNS
TULSA	90190051	HANGAR 4 AMERICAN AIRLINES 3800 N MINGO ST	HANGAR 4 AMERICAN AIRLINES 3800 N MINGO ST		ERNS
TULSA	2001555951	310 SOUTH HARBOR	310 SOUTH HARBOR	0	ERNS
TULSA	9998040428		2401 N HARVARD (TERM)		HMIRS
TULSA	984464971	3 INCH LINE AND 200 BARREL TANK	3 INCH LINE AND 200 BARREL TANK		ERNS
TULSA	90183430	10700 E. INDEPENDENCE	10700 E. INDEPENDENCE	-	ERNS
TULSA	94385213	AT INLET FOR POWER PLANT,LAT:35 DEG,59'45"N,LONG:95,56'30"WE	AT INLET FOR POWER PLANT,LAT:35 DEG,59'45"N,LONG:95,56'30"WE		ERNS
TULSA	91228436	INTERSECTION OF 96TH ST. AND MINGO ST.	INTERSECTION OF 96TH ST. AND MINGO ST.		ERNS
TULSA	984384260	INVOLVED IN TRAFFIC ACCIDENT CAUGHT FIRE	INVOLVED IN TRAFFIC ACCIDENT CAUGHT FIRE		ERNS
TULSA	20013686		JACKSON		HMIRS
TULSA	9999080003		JACKSON ST		HMIRS
TULSA	9900009128		JACKSON ST		HMIRS
TULSA	98457798	JOB SITE ADDRESS MERVINS DEPT. STORE 41ST AND YALE	JOB SITE ADDRESS MERVINS DEPT. STORE 41ST AND YALE		ERNS
TULSA	8854574	KEYSTONE DAM	KEYSTONE DAM		ERNS
TULSA	S106409179	CHEROKEE DATA CENTER	7400 N. LAKEWOOD AVE.		VCP
TULSA	2002628157	4700 N LAKEWOOD	4700 N LAKEWOOD	0	ERNS
TULSA	S106409241	FABSCO, INC./HARCOS	186 NORTH LANCING		VCP
TULSA	90182455	1133 N LEWIS ST JOB CORP CENTER	1133 N LEWIS ST JOB CORP CENTER		ERNS
TULSA	2000538975	3400 NORTH MANGO	3400 NORTH MANGO	0	ERNS
TULSA	92040275		16319 EAST MARSHALL CTS		HMIRS
TULSA	92258798	MAYO BUILDING/BASEMENT	MAYO BUILDING/BASEMENT		ERNS
TULSA	92254526	MAYO BUILDING	MAYO BUILDING		ERNS
TULSA	92254521	MAYO HOTEL CORNER OF 4TH AND CHEYENE	MAYO HOTEL CORNER OF 4TH AND CHEYENE		ERNS
TULSA	89121461	MILE POST 276.8	MILE POST 276.8		ERNS
TULSA	91219621	30 MILES S. HWY 75 IN NORTH BOUND LANE	30 MILES S. HWY 75 IN NORTH BOUND LANE		ERNS
TULSA	91090146		NORTH MINGO		HMIRS
TULSA	2000672316	TH MINGO	TH MINGO		ERNS
TULSA	S106409332	P&M INDUSTRIES	4418 S. MINGO		VCP
TULSA	2000536108	3000 NORTH MINGO	3000 NORTH MINGO	0	ERNS
TULSA	91080331		MKT YARD, TRAILER RAMP		HMIRS
TULSA	91070088		MKT PIGGY BACK RAMP		HMIRS
TULSA	984378881	MOHAWK FILTERATION PLANT 3600 EAST MOHAWK BLVD	MOHAWK FILTERATION PLANT 3600 EAST MOHAWK BLVD		ERNS



## TULSA COUNTY, OK - ORPHAN SUMMARY

City	EDR ID	Site Name	Site Address	Zip	Database(s)
TULSA	984378880	MOHAWK FILTRATION PLANT 3600 EAST MOHAWK BLVD	MOHAWK FILTRATION PLANT 3600 EAST MOHAWK BLVD		ERNS
TULSA	2002624831	66 ST NORTH/ HGWY 75	66 ST NORTH/ HGWY 75	0	ERNS
TULSA	984384261	NORTHBOUND EXIT RAMP FROM LL TISDALE OFF RAMP TO THE OSAGE E	NORTHBOUND EXIT RAMP FROM LL TISDALE OFF RAMP TO THE OSAGE E		ERNS
TULSA	91210512	WEST OF THE EAGLE VALLEY EXPRESSWAY. NW QUARTER OF SECTION 2	WEST OF THE EAGLE VALLEY EXPRESSWAY. NW QUARTER OF SECTION 2		ERNS
TULSA	2002629139	EAST OF THIS LOCATION	EAST OF THIS LOCATION	0	ERNS
TULSA	92090098		OLD MP YARD		HMIRS
TULSA	91080329		OLD MP YARD TULSA		HMIRS
TULSA	984357530	OVERFLOWED DUE TO HEAVY RAIN PRIVATE SEWE SYSTEM / OVERFLOW	OVERFLOWED DUE TO HEAVY RAIN PRIVATE SEWER SYSTEM / OVERFLOW		ERNS
TULSA	89112473	PAGER TELEPHONE NUMBER: 918-588-0472 AFTER BEEP(S) ENTER TEL	PAGER TELEPHONE NUMBER: 918-588-0472 AFTER BEEP(S) ENTER TEL		ERNS
TULSA	94030934		11614 E PIKE		HMIRS
TULSA	S106521838	SELLMEYER/MINGO CREEK PROP	E. PINE ST. AND MINGO CREEK (E/2 NW/4 SE		VCP
TULSA	9999060189		106114 E PINE		HMIRS
TULSA	9900005640		106114 E PINE		HMIRS
TULSA	S106409259	HALE-HALSELL WAREHOUSE	91111 E. PINE ST.		VCP
TULSA	94080187		901 S PORTLAND		HMIRS
TULSA	8862295	PRESSURE ACCESSORIES	PRESSURE ACCESSORIES		ERNS
TULSA	95051133		PRIVATE PROPERTY		HMIRS
TULSA	96513875	SE QTR SECTION 8 TOWNSHIP 18N RANGE 14E	SE QTR SECTION 8 TOWNSHIP 18N RANGE 14E		ERNS
TULSA	96512313	SE QTR SECTION 8 TOWNSHIP 18N RANGE 14E	SE QTR SECTION 8 TOWNSHIP 18N RANGE 14E		ERNS
TULSA	8851579	SOUTHWEST QTR, SEC 9, TNS 20N, RG 14E	SOUTHWEST QTR, SEC 9, TNS 20N, RG 14E		ERNS
TULSA	89130162	NE QUARTER SEC 16 TOWNSHIP 19N RANGE 12E	NE QUARTER SEC 16 TOWNSHIP 19N RANGE 12E		ERNS
TULSA	S106409329	OMNI SERV/WESTERN UNIFORM	7203 E. READING RD.		VCP
TULSA	8861178	IN REAR OF BUILDING AT 2943 NORTH TOLEDO STREET	IN REAR OF BUILDING AT 2943 NORTH TOLEDO STREET		ERNS
TULSA	984584361	REFINERY SEWER	REFINERY SEWER		ERNS
TULSA	984242460	RELEASE WAS SECURED / DEPLOYED BOOM	RELEASE WAS SECURED / DEPLOYED BOOM		ERNS
TULSA	984632211	RUPTURED PCB CAPACITOR / RUPTURED	RUPTURED PCB CAPACITOR / RUPTURED		ERNS
TULSA	90170012	SEC 29 T.25N R.17E	SEC 29 T.25N R.17E		ERNS
TULSA	S106409198	CRYSTAL CITY	SECT. 27, T19N, R12E		VCP
TULSA	89130119	SECTION 10 TOWNSHIP 19 NORTH RANGE 12 EAST 1700 SOUTH UNION	SECTION 10 TOWNSHIP 19 NORTH RANGE 12 EAST 1700 SOUTH UNION		ERNS
TULSA	S106409249	FLINT WAREHOUSE	SECTION 10, T19N, R12E		VCP
TULSA	9998050357		I-44 SERVICE ROAD		HMIRS
TULSA	89109054	EAST SIDE OF FACILITY BY THE RIVER	EAST SIDE OF FACILITY BY THE RIVER		ERNS
TULSA	91070089		SINCLAIR LEAD TRACK		HMIRS
TULSA	984273110	SINGLE VEHICLE ACCIDENT GASOLINE TANKER OVERTURNED / SINGLE	SINGLE VEHICLE ACCIDENT GASOLINE TANKER OVERTURNED / SINGLE		ERNS
TULSA	984632210	11 TH ST AND CARSON AVE	11 TH ST AND CARSON AVE		ERNS
TULSA	95051329		5TH STREET		HMIRS
TULSA	90168867	21 STREET BRIDGE, AT THE EAST SHORE OF ARKANSAS RIVER	21 STREET BRIDGE, AT THE EAST SHORE OF ARKANSAS RIVER		ERNS
TULSA	96487249	TANK / OVERFILLED	TANK / OVERFILLED		ERNS

TULSA COUNTY, OK - ORPHAN SUMMARY

City	EDR ID	Site Name	Site Address	Zip	Database(s)
TULSA	96489003	TANK, OVERFILLED TANK / OVERFILLED	TANK, OVERFILLED TANK / OVERFILLED		ERNS
TULSA	8716064	TEXAS BELT MILE POST 425 IN TULSA YARD	TEXAS BELT MILE POST 425 IN TULSA YARD		ERNS
TULSA	877509	ON THE TEXAS BELT LINE MILE POST 425 RIGHT IN THE TULSA YD	ON THE TEXAS BELT LINE MILE POST 425 RIGHT IN THE TULSA YD		ERNS
TULSA	97417163	ON THE WEST BANK OF THE ARKANSAS RIVER	ON THE WEST BANK OF THE ARKANSAS RIVER		ERNS
TULSA	2001557619	THE HAVARD CENTER	THE HAVARD CENTER	0	ERNS
TULSA	8864682	TOWNSHIP 19NORTH, RANGE 12 EAST, SECTION 10, IN THE SOUTHWES	TOWNSHIP 19NORTH, RANGE 12 EAST, SECTION 10, IN THE SOUTHWES		ERNS
TULSA	96474414	TRACTOR TRAILER RAN OVER SIGN	TRACTOR TRAILER RAN OVER SIGN		ERNS
TULSA	96473781	TRACTOR TRAILER/TRUCK RAN OVER A SIGN AND SOME ROCKS PUNCTUR	TRACTOR TRAILER/TRUCK RAN OVER A SIGN AND SOME ROCKS PUNCTUR		ERNS
TULSA	94385106	TROCO OIL CO 516 SOUTH 25TH WEST AVE	TROCO OIL CO 516 SOUTH 25TH WEST AVE		ERNS
TULSA	94050321		TULSA DEPOT		HMIRS
TULSA	91221432	TULSA INTNL AIRPORT	TULSA INTNL AIRPORT		ERNS
TULSA	91210845	TULSA DIV. 6106 W. 68TH ST SOUTH	TULSA DIV. 6106 W. 68TH ST SOUTH		ERNS
TULSA	2001563019	WEST TULSA METER STATION	WEST TULSA METER STATION	0	ERNS
TULSA	89127479	TWNSP. 19 N. RANGE 12 E. NORTH WEST QUARTER SECTION 15	TWNSP. 19 N. RANGE 12 E. NORTH WEST QUARTER SECTION 15		ERNS
TULSA	984584360	1700 SOUTH UNION STREET	1700 SOUTH UNION STREET		ERNS
TULSA	984357531	1700 SOUTH UNION STREET	1700 SOUTH UNION STREET		ERNS
TULSA	92281310	1700 SOUTH UNION STREET	1700 SOUTH UNION STREET		ERNS
TULSA	92281308	1700 SOUTH UNION STREET	1700 SOUTH UNION STREET		ERNS
TULSA	91239972	1700 S UNION STREET	1700 S UNION STREET		ERNS
TULSA	91225999	1700 S UNION STREET	1700 S UNION STREET		ERNS
TULSA	90200078	1700 S. UNION ST.	1700 S. UNION ST.		ERNS
TULSA	90165712	1700 S. UNION ST.	1700 S. UNION ST.		ERNS
TULSA	90165629	1700 S. UNION ST.	1700 S. UNION ST.		ERNS
TULSA	90165582	1700 S. UNION ST.	1700 S. UNION ST.		ERNS
TULSA	90165217	1700 SOUTH UNION ST	1700 SOUTH UNION ST		ERNS
TULSA	90165044	1700 SOUTH UNION ST	1700 SOUTH UNION ST		ERNS
TULSA	90164709	1700 SOUTH UNION ST	1700 SOUTH UNION ST		ERNS
TULSA	89130300	1700 S UNION ST SEC 10 TOWN 12E RANG 19N	1700 S UNION ST SEC 10 TOWN 12E RANG 19N		ERNS
TULSA	2002605964	1700 SOUTH UNION	1700 SOUTH UNION	0	ERNS
TULSA	2001555370	1700 SOUTH UNION	1700 SOUTH UNION	0	ERNS
TULSA	91225592	UNNAMED CR. 1 BLOCK SOUTH OF 31ST	UNNAMED CR. 1 BLOCK SOUTH OF 31ST		ERNS
TULSA	S106521828	GIT-N-GO	100 FT. WEST OF EAST 101ST AND S. SHERID		VCP
TULSA	1007445154	SPARTON LANDFILL	NORTH YALE		ODI
TULSA	91070090		MP YARD TK-01		HMIRS
TULSA (BROKEN ARROW)	984588140	NORHTWEST QUARTER OF SECTION 30	NORHTWEST QUARTER OF SECTION 30		ERNS
TULSA COUNTY	S103466509		I-244 - WEST		OK COMPLAINT
TULSA COUNTY	S103469424		.		OK COMPLAINT
TULSA COUNTY	S103466862		.		OK COMPLAINT
TULSA COUNTY	S103466861		.		OK COMPLAINT
TULSA COUNTY	S103466859		.		OK COMPLAINT
TULSA COUNTY	S103466793		.		OK COMPLAINT
TULSA COUNTY	S103467940		.		OK COMPLAINT
TULSA COUNTY	S103467930		.		OK COMPLAINT

## TULSA COUNTY, OK - ORPHAN SUMMARY

City	EDR ID	Site Name	Site Address	Zip	Database(s)
TULSA COUNTY	S103467908		.		OK COMPLAINT
TULSA COUNTY	S103467878		.		OK COMPLAINT
TULSA COUNTY	S103466360		.		OK COMPLAINT
TULSA COUNTY	S103466191		.		OK COMPLAINT
TULSA COUNTY	S103469512		.		OK COMPLAINT
TULSA COUNTY	S103469508		.		OK COMPLAINT
TULSA COUNTY	S103469504		.		OK COMPLAINT
TULSA COUNTY	S103469498		.		OK COMPLAINT
TULSA COUNTY	S103468391		.		OK COMPLAINT
TULSA COUNTY	S103471093		.		OK COMPLAINT
TULSA COUNTY	S103470138		.		OK COMPLAINT
TULSA COUNTY	S103467366		.		OK COMPLAINT
TULSA COUNTY	S103467363		.		OK COMPLAINT
TULSA COUNTY	S103466781		.		OK COMPLAINT
TULSA COUNTY	S103469654		51 ST / SHERIDIAN		OK COMPLAINT
TULSA COUNTY	S103469645		51 ST / SHERIDIAN		OK COMPLAINT
TULSA COUNTY	S103468035		1244 / GILCREASE MUSEUM RD		OK COMPLAINT
TULSA COUNTY	S103470409		SOUTHEAST / NORTH OF TULSA.		OK COMPLAINT
TULSA COUNTY	S103469088		4000 EAST 101ST STREET SOUTH		OK COMPLAINT
TULSA COUNTY	S103470638		3707 EAST 101ST STREET SOUTH		OK COMPLAINT
TULSA COUNTY	S103468117		15715 NORTH 105TH EAST AVENUE		OK COMPLAINT
TULSA COUNTY	S103466897		HWY 11 INTO SPERRY GO TO BOAT SHOP HWY11		OK COMPLAINT
TULSA COUNTY	S103468106		HWY 11 / IT IS THE ONLY CONVENIENCE ST		OK COMPLAINT
TULSA COUNTY	S103470573		4707 S. 120 EAST AVE., TULSA		OK COMPLAINT
TULSA COUNTY	S103467536		123RD SOUTH 53RD WEST AVENUE		OK COMPLAINT
TULSA COUNTY	S103467531		125TH SOUTH 169TH EAST AVENUE, TULSA		OK COMPLAINT
TULSA COUNTY	S103469107		EAST 126TH STREET NORTH BETWEEN HARVARD		OK COMPLAINT
TULSA COUNTY	S103470553		4500 S. 129, EAST AVE., TULSA		OK COMPLAINT
TULSA COUNTY	S103468622		135TH / SOUTH ELWOOD		OK COMPLAINT
TULSA COUNTY	S103469787		@ 14900 NORTH PEORIA TULSA, OKLAHOMA		OK COMPLAINT
TULSA COUNTY	S103471315		6910 EAST 14TH IN THE CITY OF TULSA.		OK COMPLAINT
TULSA COUNTY	89100867	ON 15 MILE STRETCH OF HIGHWAY 64 FROM BIXBY TO STONE BLUFF E	ON 15 MILE STRETCH OF HIGHWAY 64 FROM BIXBY TO STONE BLUFF E		ERNS
TULSA COUNTY	S103465903		151ST ST AT COUNTY LINE - 1 MILE WEST OF		OK COMPLAINT
TULSA COUNTY	S103469807		ON 151ST STREET SOUTH BETWEEN YALE / S		OK COMPLAINT
TULSA COUNTY	S103466581		HIGHWAY 169 / 51ST STREET		OK COMPLAINT
TULSA COUNTY	S103471392		N. 179 / 66 ST. N., EAST TO END OF STR		OK COMPLAINT
TULSA COUNTY	S103466973		191ST / THE BEELINE, TULSA -		OK COMPLAINT
TULSA COUNTY	S103468449		WEST 21ST ON SIDE WHERE THE RIVER IS LOC		OK COMPLAINT
TULSA COUNTY	S103466951		21ST ST. BRIDGE, TULSA		OK COMPLAINT
TULSA COUNTY	S103469708		21ST / SW BLVD.		OK COMPLAINT
TULSA COUNTY	S103471439		21ST / YALE SHOPPING CENTER		OK COMPLAINT
TULSA COUNTY	S103469660		7306 N. 23 W. AVE		OK COMPLAINT
TULSA COUNTY	S103468101		HWY 244 / 64 CONNECTION		OK COMPLAINT
TULSA COUNTY	S103467847		25TH WEST AVE. / GILCREASE ROAD		OK COMPLAINT
TULSA COUNTY	S103470640		105 EAST 26TH PLACE (BOSTON / 26TH PLA		OK COMPLAINT
TULSA COUNTY	S103468306		210 SOUTH 2ND, COLLINSVILLE, OKLAHOMA -		OK COMPLAINT

## TULSA COUNTY, OK - ORPHAN SUMMARY

City	EDR ID	Site Name	Site Address	Zip	Database(s)
TULSA COUNTY	S103470630		@ 3610 SOUTH 65TH WEST AVENUE		OK COMPLAINT
TULSA COUNTY	S103468081		2ND / 3RD STREE OFF EXPRESSWAY		OK COMPLAINT
TULSA COUNTY	S103468383		97 / 41 INTER GO 3 MI W ON 41 TO COYOTE		OK COMPLAINT
TULSA COUNTY	S103469228		640 W. 41, TULSA, OK		OK COMPLAINT
TULSA COUNTY	S103468599		8512 WEST 46TH		OK COMPLAINT
TULSA COUNTY	S103468507		10201 E. 47TH, TULSA, OKLAHOMA		OK COMPLAINT
TULSA COUNTY	S103469817		2120 WEST 49TH		OK COMPLAINT
TULSA COUNTY	S103467813		HWY 51 GOING TOWARD TULSA		OK COMPLAINT
TULSA COUNTY	S103468011		HWY 51 / KEYSTONE TO 129TH IN SAND SPR		OK COMPLAINT
TULSA COUNTY	S103465371		51ST / SHERIDAN TULSA, OKLAHOMA		OK COMPLAINT
TULSA COUNTY	S103465370		51ST / SHERIDAN TULSA, OKLAHOMA		OK COMPLAINT
TULSA COUNTY	S103467367		51ST / YALE SOUTHWEST CORNER OF INTERSEC		OK COMPLAINT
TULSA COUNTY	S103466560		10800 WEST 54TH STREET, SAND SPRINGS		OK COMPLAINT
TULSA COUNTY	S103467105		56TH / 57TH STREET ON 67TH WEST AVENUE I		OK COMPLAINT
TULSA COUNTY	S103470122		56TH ST. NORTH WEST OF MINGO BLVD.		OK COMPLAINT
TULSA COUNTY	S103465366		1518 EAST 5TH COURT PLACE		OK COMPLAINT
TULSA COUNTY	S103468607		61ST / MAPLEWOOD BEHIND OFFICE COMPLEX		OK COMPLAINT
TULSA COUNTY	S103469726		HWY 64 TO SAND SPRING, AS YOU SEE HWY 20		OK COMPLAINT
TULSA COUNTY	S103468096		HWY 64 / GILCREASE MUSEUM RD		OK COMPLAINT
TULSA COUNTY	S103468054		HWY 64 / ARCHER (NEAR QUANNA)		OK COMPLAINT
TULSA COUNTY	S103467504		66TH STREET NORTH - JUST EAST OF 169 HIG		OK COMPLAINT
TULSA COUNTY	S103469106		66TH STREET NORTH / HIGHWAY 169		OK COMPLAINT
TULSA COUNTY	S103471382		66TH NORTHWEST / 145TH		OK COMPLAINT
TULSA COUNTY	S103471266		66TH NORTHWEST / 145TH		OK COMPLAINT
TULSA COUNTY	S103470579		5520 S. 67, W. AVE., TULSA		OK COMPLAINT
TULSA COUNTY	S103467123		ON 71ST STREET BETWEEN YALE / HARVARD.		OK COMPLAINT
TULSA COUNTY	S103469093		71ST / MEMORIAL TULSA, OKLAHOMA		OK COMPLAINT
TULSA COUNTY	S103471102		71ST IN B A, LEFT ON ELM GO TO KETTLE RE		OK COMPLAINT
TULSA COUNTY	S103470652		2551 EAST 71ST STREET SOUTH		OK COMPLAINT
TULSA COUNTY	S103469156		HWY 75 SOUTH INTO GLENPOOL TO STRIP MALL		OK COMPLAINT
TULSA COUNTY	S103469098		HIGHWAY 75 / FLATROCK CREEK		OK COMPLAINT
TULSA COUNTY	S103469110		7728 OR 7729 WEST 18TH		OK COMPLAINT
TULSA COUNTY	S103469111		81ST STREET EAST OF YALE		OK COMPLAINT
TULSA COUNTY	S103467288		8744 E. 86TH ST. NO.-ON SO SIDE-METAL BL		OK COMPLAINT
TULSA COUNTY	S103469796		9638 SOUTH 89TH EAST AVENUE ON THE WEST		OK COMPLAINT
TULSA COUNTY	S103469804		92ND STREET NORTH / OSAGE DRIVE		OK COMPLAINT
TULSA COUNTY	S103465061		HWY 97 E ON 61ST W, TURN LEFT ON LA		OK COMPLAINT
TULSA COUNTY	S103465858		97TH / SHERIDAN ON EAST SIDE		OK COMPLAINT
TULSA COUNTY	S103466569		98TH STREET SOUTH / SOUTH SHERIDAN, TU		OK COMPLAINT
TULSA COUNTY	S103470432		ABOUT 1 MILE SOUTH OF 4429 W. PRINCETON		OK COMPLAINT
TULSA COUNTY	S103469247		ACME BRICK, 4605 DAWSON RD.; YALE / DA		OK COMPLAINT
TULSA COUNTY	S103465359		ACROSS STREET FROM OZARK MAHONING, 5101		OK COMPLAINT
TULSA COUNTY	S103467686		ACROSS THE STREET FROM 4915 W. EASTON ST		OK COMPLAINT
TULSA COUNTY	S103471427		ACROSS THE STREET FROM 3730 SOUTH 60TH W		OK COMPLAINT
TULSA COUNTY	S103469301		APPROX. 55 / UNION; GRAVEL ROAD TO RAV		OK COMPLAINT
TULSA COUNTY	S103471372		APPROX. 3 MILES SOUTH OF SKIATOOK ON WES		OK COMPLAINT
TULSA COUNTY	S103467124		APPROXIMATELY 10200 E. 81ST STREET (BETW		OK COMPLAINT

## TULSA COUNTY, OK - ORPHAN SUMMARY

City	EDR ID	Site Name	Site Address	Zip	Database(s)
TULSA COUNTY	S103467106		APPROXIMATELY 7100 BLOCK / 101ST STREE		OK COMPLAINT
TULSA COUNTY	S103469320		AREA OF 1209 S. INDIAN		OK COMPLAINT
TULSA COUNTY	S103467444		ARKANSAS RIVER / I-244, TULSA		OK COMPLAINT
TULSA COUNTY	S103470500		ON ASPEN STREET BY INDIAN SPRINGS APT. I		OK COMPLAINT
TULSA COUNTY	S103466576		413 SOUTH AUSTIN		OK COMPLAINT
TULSA COUNTY	S103465060		IN BACKYARD AT 2538 E. NEWTON PLACE.		OK COMPLAINT
TULSA COUNTY	S103465865		WEST BANK SOUTH OF ARKANSAS RIVER		OK COMPLAINT
TULSA COUNTY	S103468545		BANK OF OKLAHOMA IN DOWNTOWN TULSA / 8		OK COMPLAINT
TULSA COUNTY	S103469803		BASEMENT MECHANICAL ROOM - PHYSICIANS BU		OK COMPLAINT
TULSA COUNTY	S103467502		BEHIND 1402 NORTH BOSTON PLACE - THREE D		OK COMPLAINT
TULSA COUNTY	S103467925		NORTH BEHIND MR. MORRIS'S PROPERTY.		OK COMPLAINT
TULSA COUNTY	S103467666		BEHIND BYRON JACKSON PUMPS AT 4501 S. 86		OK COMPLAINT
TULSA COUNTY	S103469487		BEHIND RESIDENCE AT 4121 WEST 26TH ST.		OK COMPLAINT
TULSA COUNTY	S103470481		BEHIND 549 N. ELM, UNIT I, JENKS		OK COMPLAINT
TULSA COUNTY	S103470580		BEHIND 415 E. SECOND, SKIATOOK		OK COMPLAINT
TULSA COUNTY	S103469800		BEHIND 20611 SOUTH YALE		OK COMPLAINT
TULSA COUNTY	S103469799		BEHIND D.H.S. / POLICE GARAGE		OK COMPLAINT
TULSA COUNTY	S103470367		BEHIND 8256 S. LEWIS, TULSA		OK COMPLAINT
TULSA COUNTY	S103471420		BEHIND 2132 SOUTH 92ND EAST AVENUE		OK COMPLAINT
TULSA COUNTY	S103469136		BELL ELEMENTARY SCHOOL		OK COMPLAINT
TULSA COUNTY	S103467052		BELOW MUSEUM ROAD / EXPRESSWAY. SMELL		OK COMPLAINT
TULSA COUNTY	S103469794		BERRYHILL SCHOOL		OK COMPLAINT
TULSA COUNTY	89128859	BESIDE DISCHARGERS HOUSE	BESIDE DISCHARGERS HOUSE		ERNS
TULSA COUNTY	S103468095		BESIDES HER HOUSE HWY 64 / GILCREASE		OK COMPLAINT
TULSA COUNTY	S103466938		BETWEEN GILCREASE MUSEUM ROAD / WACO.		OK COMPLAINT
TULSA COUNTY	S103467099		BETWEEN WACO / GILCREASE MUSUEM ROAD ON		OK COMPLAINT
TULSA COUNTY	S103468295		BETWEEN SHERIDAN / YALE		OK COMPLAINT
TULSA COUNTY	S103470370		BETWEEN 6800/6900 BLOCK OF WEST 41 STREE		OK COMPLAINT
TULSA COUNTY	S103470328		3RD ST. BETWEEN DARLINGTON / FULTON IN		OK COMPLAINT
TULSA COUNTY	S103465303		BETWEEN 5TH / 6TH STREET ON FRANKFORT		OK COMPLAINT
TULSA COUNTY	S103467436		BETWEEN PEORIA / HARVARD ON 11TH ST.		OK COMPLAINT
TULSA COUNTY	S103468029		BIRD CREEK BRIDGE. 96TH ST NORTH		OK COMPLAINT
TULSA COUNTY	S103471425		BIXBY LAGOON		OK COMPLAINT
TULSA COUNTY	S103467500		9200 BLK ON EAST ADMIRAL, TULSA		OK COMPLAINT
TULSA COUNTY	S103467532		4700 BLK OF EAST DAWSON ROAD		OK COMPLAINT
TULSA COUNTY	S103469554		3700 BLK SO 60TH WEST AVE. BERRYHIL COMM		OK COMPLAINT
TULSA COUNTY	S103469162		1900 BLK OF NORTH SANTA PL.		OK COMPLAINT
TULSA COUNTY	S103469715		3700 BLK. S. 60 W. AVE., BERRYHILL COMMU		OK COMPLAINT
TULSA COUNTY	S103466514		800 BLOCK NORTH CHEYENNE		OK COMPLAINT
TULSA COUNTY	S103466513		300 BLOCK NORTH XENOPHON		OK COMPLAINT
TULSA COUNTY	S103466512		800 BLOCK NORTH CHEYENNE		OK COMPLAINT
TULSA COUNTY	S103466493		300 BLOCK NORTH XENOPHON		OK COMPLAINT
TULSA COUNTY	S103466492		800 BLOCK NORTH CHEYENNE		OK COMPLAINT
TULSA COUNTY	S103466491		800 BLOCK NORTH CHEYENNE		OK COMPLAINT
TULSA COUNTY	S103466482		800 BLOCK NORTH CHEYENNE		OK COMPLAINT
TULSA COUNTY	S103465864		1700 BLOCK OF UNION		OK COMPLAINT
TULSA COUNTY	S103465385		300 BLOCK NORTH XENOPHON		OK COMPLAINT

## TULSA COUNTY, OK - ORPHAN SUMMARY

City	EDR ID	Site Name	Site Address	Zip	Database(s)
TULSA COUNTY	S103465384		300 BLOCK NORTH XENOPHON		OK COMPLAINT
TULSA COUNTY	S103465383		3400 BLOCK EAST HASKELL STREET		OK COMPLAINT
TULSA COUNTY	S103465379		1300 BLOCK OF EAST 39TH STREET SOUTH		OK COMPLAINT
TULSA COUNTY	S103465375		800 BLOCK NORTH 91ST EAST AVENUE TULSA,		OK COMPLAINT
TULSA COUNTY	S103465363		5600 BLOCK SOUTH PEORIA PLACE		OK COMPLAINT
TULSA COUNTY	S103465351		500 BLOCK NORTH TACOMA		OK COMPLAINT
TULSA COUNTY	S103465331		500 BLOCK NORTH UNION		OK COMPLAINT
TULSA COUNTY	S103465323		2500 BLOCK EAST APACHE		OK COMPLAINT
TULSA COUNTY	S103465317		20900 BLOCK SOUTH MINGO ROAD		OK COMPLAINT
TULSA COUNTY	S103467041		500 BLOCK NORTH TACOMA, TULSA		OK COMPLAINT
TULSA COUNTY	S103466937		500 BLOCK NORTH XENOPHON		OK COMPLAINT
TULSA COUNTY	S103467527		4800 BLOCK SOUTH SHERIDAN		OK COMPLAINT
TULSA COUNTY	S103467523		3700 BLOCK SOUTH 61ST WEST AVENUE		OK COMPLAINT
TULSA COUNTY	S103467521		4800 BLOCK SOUTH SHERIDAN		OK COMPLAINT
TULSA COUNTY	S103467110		2500 BLOCK SOUTH OF WEST 37TH STREET		OK COMPLAINT
TULSA COUNTY	S103467107		600 BLOCK OF LOOP DRIVE		OK COMPLAINT
TULSA COUNTY	S103467095		300 BLOCK NORTH XENOPHON		OK COMPLAINT
TULSA COUNTY	S103467093		300 BLOCK NORTH XENOPHON		OK COMPLAINT
TULSA COUNTY	S103467092		800 BLOCK NORTH CHEYENNE		OK COMPLAINT
TULSA COUNTY	S103467091		300 BLOCK NORTH XENOPHON		OK COMPLAINT
TULSA COUNTY	S103468630		1700 BLOCK WEST EASTON COURT		OK COMPLAINT
TULSA COUNTY	S103470634		1800 BLOCK WEST ARCHER PLACE		OK COMPLAINT
TULSA COUNTY	S103470633		200 BLOCK NORTH SANTE FE		OK COMPLAINT
TULSA COUNTY	S103470632		200 BLOCK NORTH SANTA FE		OK COMPLAINT
TULSA COUNTY	8855812	4300 BLOCK ON SOUTH LOUISVILLE ST 4117 SOUTH NEW HAVEN AVE	4300 BLOCK ON SOUTH LOUISVILLE ST 4117 SOUTH NEW HAVEN AVE		ERNS
TULSA COUNTY	S103469810		800 BLOCK NORTH VANCOUVER		OK COMPLAINT
TULSA COUNTY	S103470355		1/2 BLOCK WEST OF 9912 W. 57TH STREET SO		OK COMPLAINT
TULSA COUNTY	S103465290		800 BLOCK NORTH CHEYENNE		OK COMPLAINT
TULSA COUNTY	S103467138		300 BLOCK NORTH XENOPHON		OK COMPLAINT
TULSA COUNTY	S103467137		500 BLOCK NORTH XENOPHON		OK COMPLAINT
TULSA COUNTY	S103467136		400 BLOCK SOUTH BOULDER		OK COMPLAINT
TULSA COUNTY	S103467135		300 BLOCK NORTH XENOPHON		OK COMPLAINT
TULSA COUNTY	S103467132		800 BLOCK NORTH CHEYENNE		OK COMPLAINT
TULSA COUNTY	S103466593		700 BLOCK NORTH DENVER		OK COMPLAINT
TULSA COUNTY	S103466591		700 BLOCK NORTH BIRMINGHAM AVENUE		OK COMPLAINT
TULSA COUNTY	S103465878		3 BLOCKS FROM GILCREASE MUSEUM ROAD, TUL		OK COMPLAINT
TULSA COUNTY	S103465386		1700 SOUTHWEST BOULEVARD TULSA, OKLAHOMA		OK COMPLAINT
TULSA COUNTY	S103468120		SOUTHWEST BOULEVARD / WEST 59TH STREET		OK COMPLAINT
TULSA COUNTY	S103465373		1427 WEST BOWEN PLACE TULSA, OKLAHOMA		OK COMPLAINT
TULSA COUNTY	S103469105		BRIGHTON PARK APARTMENTS		OK COMPLAINT
TULSA COUNTY	S103465381		BROKEN ARROW - 12500 SOUTH 129TH		OK COMPLAINT
TULSA COUNTY	S103468534		BROKEN ARROW		OK COMPLAINT
TULSA COUNTY	S103467508		BROKEN ARROW / 1-244 INTERCHANGE		OK COMPLAINT
TULSA COUNTY	S103469572		BROOKSIDE (PEORIA / 4600 SOUTH)		OK COMPLAINT
TULSA COUNTY	S103469336		BUILDERS SQUARE		OK COMPLAINT
TULSA COUNTY	S103465305		CEASOR'S GARDEN APARTMENTS		OK COMPLAINT

## TULSA COUNTY, OK - ORPHAN SUMMARY

City	EDR ID	Site Name	Site Address	Zip	Database(s)
TULSA COUNTY	S103469737		CHALMERS CHEVROLET		OK COMPLAINT
TULSA COUNTY	S103468128		CHALMERS CHEVROLET		OK COMPLAINT
TULSA COUNTY	S103468265		CHARLES PAGE / 2ND PLACE AND UNION AND		OK COMPLAINT
TULSA COUNTY	S103469690		SOUTH CINN.		OK COMPLAINT
TULSA COUNTY	S103471277		CITY OF TULSA. 121ST STREET BETWEEN MIN		OK COMPLAINT
TULSA COUNTY	S103467360		IN CLNSVLE TAKE BDW TO 19TH ST, N TO 177		OK COMPLAINT
TULSA COUNTY	S103471449		CLOSE TO 9139 EAST 4TH STREET		OK COMPLAINT
TULSA COUNTY	S103470639		COAL CREEK RUNNING THROUGH PHILBROOK BET		OK COMPLAINT
TULSA COUNTY	S103465166		COLLINSVILLE COOP, DOWNTOWN COLLINSVILLE		OK COMPLAINT
TULSA COUNTY	S103471428		COLONIAL PARK APARTMENTS		OK COMPLAINT
TULSA COUNTY	S103465364		COMANCHE APARTMENTS PARKING LOT		OK COMPLAINT
TULSA COUNTY	8852431	COMING FROM NW OF THE CITY	COMING FROM NW OF THE CITY		ERNS
TULSA COUNTY	S103466325		COMPLAINANT WILL GIVE DIRECTIONS.		OK COMPLAINT
TULSA COUNTY	S103471316		COMPLAINANT REQUESTED THAT HE GIVE DIREC		OK COMPLAINT
TULSA COUNTY	S103470310		IN COMPLAINANT'S YARD		OK COMPLAINT
TULSA COUNTY	S103468611		COOLING TOWER		OK COMPLAINT
TULSA COUNTY	S103465346		NORTHWEST CORNER OF 51ST / GARNETT.		OK COMPLAINT
TULSA COUNTY	S103465341		NORTHWEST CORNER OF 71ST STREET NORTH AN		OK COMPLAINT
TULSA COUNTY	S103467108		NORTHWEST CORNER OF 47TH / FRANKFORT		OK COMPLAINT
TULSA COUNTY	S103468134		EAST CORNER OF 36TH STREET NORTH / HAR		OK COMPLAINT
TULSA COUNTY	S103468629		CORNER OF 90TH STREET / GARY		OK COMPLAINT
TULSA COUNTY	S103468628		NORTHEAST CORNER OF 15TH STREET / 89TH		OK COMPLAINT
TULSA COUNTY	S103468076		CORNER OF CHARLES PAGE / UNION BY NEWB		OK COMPLAINT
TULSA COUNTY	S103471432		CORNER OF 138TH STREET SOUTH / 124TH E		OK COMPLAINT
TULSA COUNTY	S103468615		NORTHWEST CORNER OF 36TH / 57TH WEST A		OK COMPLAINT
TULSA COUNTY	S103469806		CORNER OF 59TH STREET NORTH / NORTH GI		OK COMPLAINT
TULSA COUNTY	S103469798		CORNER OF 31ST STREET / 57TH WEST AVEN		OK COMPLAINT
TULSA COUNTY	S103465289		CORNER OF SOUTH 17TH STREEST / 78TH WE		OK COMPLAINT
TULSA COUNTY	S103469815		NORTHWEST CORNER OF 61ST / 72ND WEST A		OK COMPLAINT
TULSA COUNTY	S103467131		CORNER OF EAST READING / NORTH ROCKFOR		OK COMPLAINT
TULSA COUNTY	S103468038		AT COUNTRY CLUB		OK COMPLAINT
TULSA COUNTY	S103465320		CREEK AT 69TH WEST AVENUE / 70TH STREE		OK COMPLAINT
TULSA COUNTY	S103471446		CREEK BY 2448 EAST 26TH PLACE		OK COMPLAINT
TULSA COUNTY	S103471424		CREEK BY 1508 WEST NASHVILLE		OK COMPLAINT
TULSA COUNTY	S103469605		CUMMINS, 3300 N. MINGO VALLEY EXPRESSWAY		OK COMPLAINT
TULSA COUNTY	S103469755		DIRECTLY WEST ACROSS HWY 44 STREET.		OK COMPLAINT
TULSA COUNTY	S103471416		DIRECTLY ACROSS THE STREET FROM 511 EAST		OK COMPLAINT
TULSA COUNTY	S103470451		2 DOORS WEST OF 14218 E. 126 ST. N., COL		OK COMPLAINT
TULSA COUNTY	S103467794		DOWNTOWN TULSA		OK COMPLAINT
TULSA COUNTY	S103468086		DOWNTOWN TULSA		OK COMPLAINT
TULSA COUNTY	S103468060		DOWNTOWN		OK COMPLAINT
TULSA COUNTY	S103468059		DOWNTOWN		OK COMPLAINT
TULSA COUNTY	S103468583		DOWNTOWN TULSA		OK COMPLAINT
TULSA COUNTY	S103469782		DRAINAGE AT 6221 SOUTH 61ST WEST AVENUE		OK COMPLAINT
TULSA COUNTY	S103471423		DRAINAGE DITCH IN FRON OF 5515 EAST 3RD		OK COMPLAINT
TULSA COUNTY	S103466327		S E CORNER OF 96TH NORTH / HWY 11.		OK COMPLAINT
TULSA COUNTY	S103466992		ON EAST SIDE OF ASPHALT PLANT THERE IS A		OK COMPLAINT

## TULSA COUNTY, OK - ORPHAN SUMMARY

City	EDR ID	Site Name	Site Address	Zip	Database(s)
TULSA COUNTY	S103469096		EASTLAND APARTMENTS		OK COMPLAINT
TULSA COUNTY	S103467450		EDISON / TACOMA / EDISON & DENVER, TUL		OK COMPLAINT
TULSA COUNTY	S103465376		EIGHT MILES WEST OF SAND SPRINGS ON HIGH		OK COMPLAINT
TULSA COUNTY	877031	11820 SO ELGIN ST.	11820 SO ELGIN ST.		ERNS
TULSA COUNTY	S103468602		EVERGREEN APARTMENTS		OK COMPLAINT
TULSA COUNTY	S103467959		EXIT 412 / GILLAREST ROAD NORTH OF SUN		OK COMPLAINT
TULSA COUNTY	S103467113		FAGER PHARMACY		OK COMPLAINT
TULSA COUNTY	S103469781		100 FEET SW OF 4567 EAST 131ST STREET SO		OK COMPLAINT
TULSA COUNTY	S103467506		FIRST HOUSE SOUTH OF 131ST ON THE WEST S		OK COMPLAINT
TULSA COUNTY	S103469785		FIRST HOUSE ON WEST SIDE - SOUTH OF CORN		OK COMPLAINT
TULSA COUNTY	S103470645		FIRST HOUSE EAST OF 3304 EAST 98TH STREE		OK COMPLAINT
TULSA COUNTY	S103471430		FIRST HOUSE EAST OF 3902 EAST 101ST STRE		OK COMPLAINT
TULSA COUNTY	S103467293		FLY ROCK FROM BLASTING		OK COMPLAINT
TULSA COUNTY	S103468603		LA FORTUNE GOLF COURSE		OK COMPLAINT
TULSA COUNTY	S103468535		FROM INTERSECTION OF DAWSON ROAD / NOR		OK COMPLAINT
TULSA COUNTY	S103470449		FROM OWASSO, TAKE HWY. 169 NORTH, 126 EX		OK COMPLAINT
TULSA COUNTY	S103471378		EAST FROM 145 ON 66 TO END OF ROAD, OWAS		OK COMPLAINT
TULSA COUNTY	S103469276		O.Z. GEDNEY NELSON 4041 S. SHERIDAN		OK COMPLAINT
TULSA COUNTY	S103468437		GEORGIAN COURT NURSHING HOME, 2552 E. 21		OK COMPLAINT
TULSA COUNTY	S103466906		GILCREASE MUSEUM RD / HWY 412.		OK COMPLAINT
TULSA COUNTY	S103468072		GILCREASE MUSEUM RD / NEWBLOCK PARK		OK COMPLAINT
TULSA COUNTY	S103468048		GILCREASE / HWY 64		OK COMPLAINT
TULSA COUNTY	S103467987		GILCREASE MUSEUM RD / EXPRESSWAY		OK COMPLAINT
TULSA COUNTY	S103467974		GILCREASE MUSEUM ROAD / KEYSTONE EXPRE		OK COMPLAINT
TULSA COUNTY	S103469235		BY GILCREST		OK COMPLAINT
TULSA COUNTY	S103467958		GILLCREST ROAD / EASTERN		OK COMPLAINT
TULSA COUNTY	S103471419		GRAY ROCK HOUSE, NORTHWEST SIDE OF ROAD/		OK COMPLAINT
TULSA COUNTY	984464970	NORTH HALF OF SE CORNER OF SECTION 14	NORTH HALF OF SE CORNER OF SECTION 14		ERNS
TULSA COUNTY	S103471371		HAPPENED AT 51ST / YALE.		OK COMPLAINT
TULSA COUNTY	S103470642		HARDESTY COMPANY CONCRETE PLANT		OK COMPLAINT
TULSA COUNTY	S103471217		HER HOME IS AT 134TH / 76TH		OK COMPLAINT
TULSA COUNTY	S103466580		2ND HOUSE WEST OF 1131 EAST 49TH STREET		OK COMPLAINT
TULSA COUNTY	S103467133		18600 EAST HOUSTON		OK COMPLAINT
TULSA COUNTY	S103465883		ON HWY 97 RIGHT ACROSS RIVER.		OK COMPLAINT
TULSA COUNTY	S103467912		ON HWY 51 / KEYSTONE TO 129TH IN SD SPGS		OK COMPLAINT
TULSA COUNTY	S103469745		61 / HWY. 97		OK COMPLAINT
TULSA COUNTY	S103469246		INDEPENDENCE / OSWEGO; GOES UNDERGROUN		OK COMPLAINT
TULSA COUNTY	S103470302		INTERSECTION OF 41 / HARVARD		OK COMPLAINT
TULSA COUNTY	S103467114		3011 N. IRVINGTON IS WHERE ODOR WAS. GR		OK COMPLAINT
TULSA COUNTY	S103470169		131M JCT NS423 / EW29 GO SO 1/2 MILE ON		OK COMPLAINT
TULSA COUNTY	S103467848		JUNCTION OF HWY 244 / 64 FOR 2-3 MILES		OK COMPLAINT
TULSA COUNTY	S103465890		JUST NORTH OF 6800 NEW SAPULPA ROAD		OK COMPLAINT
TULSA COUNTY	S103471302		JUST NORTH OF 111 ON S. LYNN LANE ON WES		OK COMPLAINT
TULSA COUNTY	S103467537		KERR ELEMENTARY SCHOOL, ADMIRAL / GARN		OK COMPLAINT
TULSA COUNTY	S103467472		KEYSTONE EXPRESSWAY / GILCREAST MUSEUM R		OK COMPLAINT
TULSA COUNTY	S103467471		KEYSTONE EXPRESSWAY / GILCREAST MUSEUM		OK COMPLAINT
TULSA COUNTY	S103465332		KEYSTONE SUB. ACRES II		OK COMPLAINT



## TULSA COUNTY, OK - ORPHAN SUMMARY

City	EDR ID	Site Name	Site Address	Zip	Database(s)
TULSA COUNTY	S103467831		KEYSTONE EXPRESSWAY TO GILCREASE MUSEUM		OK COMPLAINT
TULSA COUNTY	S103469218		KEYSTONE RIDGE, 51 / COYOTE TRAIL		OK COMPLAINT
TULSA COUNTY	S103468121		LAST HOUSE ON THE STREET BY 4381 EAST 72		OK COMPLAINT
TULSA COUNTY	S103469786		LAUNDRY WEST OF THE K / L SUPERETTE		OK COMPLAINT
TULSA COUNTY	S103469394		LEONARD JCT 161/E / 161/S 1/8 MI S ON E		OK COMPLAINT
TULSA COUNTY	S103469691		36 / LEWIS		OK COMPLAINT
TULSA COUNTY	S103469444		LOC AT 6621 W 51ST ST.		OK COMPLAINT
TULSA COUNTY	S103471124		LOCATED IN THE CITY OF TULSA AT 5017 E 1		OK COMPLAINT
TULSA COUNTY	S103469814		LOT 96 IN MOBILE HOME PARK		OK COMPLAINT
TULSA COUNTY	S103467520		LOWE E OF THE RADER CHILDREN CENTER		OK COMPLAINT
TULSA COUNTY	S103467510		311 SOUTH MAIN		OK COMPLAINT
TULSA COUNTY	S103467125		MANHATTAN CONSTRUCTION		OK COMPLAINT
TULSA COUNTY	S103467120		MANHATTAN CONSTRUCTION COMPANY		OK COMPLAINT
TULSA COUNTY	S103467127		MANHATTAN CONSTRUCTION		OK COMPLAINT
TULSA COUNTY	S103467126		MANHATTAN CONSTRUCTION		OK COMPLAINT
TULSA COUNTY	S103468491		61 / MAPLEWOOD BEHIND OFFICE COMPLEX.		OK COMPLAINT
TULSA COUNTY	8717660	MEK UNIT	MEK UNIT		ERNS
TULSA COUNTY	S103469309		11 / MEMORIAL, MCCLURE PUBLIC PARK.		OK COMPLAINT
TULSA COUNTY	S103471353		MERRY X-RAY CORPORATION		OK COMPLAINT
TULSA COUNTY	S103469825		MID CONTINENT CEMENT PLANT		OK COMPLAINT
TULSA COUNTY	S103469423		1/2 MILE E ON LEWIS ON 61ST NORTH.		OK COMPLAINT
TULSA COUNTY	S103466572		1/2 MILE EAST OF 71ST / GARNETT, TULSA		OK COMPLAINT
TULSA COUNTY	S103467043		6 MILES FROM THE COMPLAINANT'S HOME - NO		OK COMPLAINT
TULSA COUNTY	S103469822		3/4 MILES EAST OF 169 HIGHWAY ON 146TH S		OK COMPLAINT
TULSA COUNTY	S103468021		MINGO PAST LIGHT 46TH / MINGO ON THE L		OK COMPLAINT
TULSA COUNTY	S103468148		12601 SOUTH MINGO. 80 ACRES IN BACK OF		OK COMPLAINT
TULSA COUNTY	S103465276		MOHAWK ROCK / SAND		OK COMPLAINT
TULSA COUNTY	S103466103		MUSKOGEE TURNPIKE AROUND MILE MARKERS 9		OK COMPLAINT
TULSA COUNTY	S103465880		NEAR SUN REFINERY, TULSA		OK COMPLAINT
TULSA COUNTY	S103468436		NEAR WOODLAND HILLS MALL. GO EAST TOWAR		OK COMPLAINT
TULSA COUNTY	S103466917		NEAR REFINERY		OK COMPLAINT
TULSA COUNTY	S103466785		NEAR LYNN LANE / 111TH ST.		OK COMPLAINT
TULSA COUNTY	S103467973		NEAR THE COUNTRY CLUB		OK COMPLAINT
TULSA COUNTY	873885	NEAR CATOOSA	NEAR CATOOSA		ERNS
TULSA COUNTY	S103465209		NEAR MCDONNELL DOUGLAS		OK COMPLAINT
TULSA COUNTY	S103469711		NEIGHBOR DIRECTLY WEST OF COMPLAINANT 25		OK COMPLAINT
TULSA COUNTY	S103467111		NEXT TO 4015 EAST 108TH STREET - SEWAGE		OK COMPLAINT
TULSA COUNTY	8855864	NEXT TO 98TH STREET BOAT RAMP	NEXT TO 98TH STREET BOAT RAMP		ERNS
TULSA COUNTY	S103469820		NEXT TO 1933 SOUTH BOSTON		OK COMPLAINT
TULSA COUNTY	S103467139		NEXT DOOR TO 53 SOUTH 71ST EAST AVENUE		OK COMPLAINT
TULSA COUNTY	S103467130		NEXT DOOR WEST TO 1735 EAST 14TH PLACE		OK COMPLAINT
TULSA COUNTY	S103466558		NORMANDY APARTMENTS DIRECTLY BEHIND 6269		OK COMPLAINT
TULSA COUNTY	S103470329		GO NORTH 1/4 FROM ADDRESS TO 61 ST ST. R		OK COMPLAINT
TULSA COUNTY	S103471436		OCCUPANT: DEANA MILLER - 445-9103		OK COMPLAINT
TULSA COUNTY	S103465901		NORTH OF SUN REFINERY - 3 MILES, BRADY H		OK COMPLAINT
TULSA COUNTY	S103468538		NORTH OF PINE ON YALE AVE. ABOUT THE 170		OK COMPLAINT
TULSA COUNTY	S103465372		EAST OF 1427 WEST BOWEN PLACE TULSA, OKL		OK COMPLAINT

## TULSA COUNTY, OK - ORPHAN SUMMARY

City	EDR ID	Site Name	Site Address	Zip	Database(s)
TULSA COUNTY	S103465335		WEST OF 9147 EAST OKLAHOMA PLACE		OK COMPLAINT
TULSA COUNTY	S103467042		SOUTH OF THE COMPLAINANT'S HOUSE, TULSA		OK COMPLAINT
TULSA COUNTY	S103467023		WEST OF DOWNTOWN TULSA		OK COMPLAINT
TULSA COUNTY	S103467528		EAST OF RIVER AROUND DENVER		OK COMPLAINT
TULSA COUNTY	S103467089		WEST OF 2210 EAST READING		OK COMPLAINT
TULSA COUNTY	S103467051		WEST OF RIVER, SUN OIL REFINERY, TULSA		OK COMPLAINT
TULSA COUNTY	S103469168		NORTH OF THE REFINERY		OK COMPLAINT
TULSA COUNTY	S103469094		NORTH OF 2233 NORTH LOUISVILLE		OK COMPLAINT
TULSA COUNTY	S103468633		SOUTH OF 3158 SOUTH 108TH EAST AVENUE		OK COMPLAINT
TULSA COUNTY	8718922	WEST OF ARKANSAS RIVER	WEST OF ARKANSAS RIVER		ERNS
TULSA COUNTY	S103469793		SOUTH OF 4806 SOUTH COYOTE TRAIL		OK COMPLAINT
TULSA COUNTY	S103469792		SOUTH OF 16034 NORTH 97TH EAST AVENUE		OK COMPLAINT
TULSA COUNTY	S103469791		WEST OF 250 EAST MOHAWK BOULEVARD		OK COMPLAINT
TULSA COUNTY	S103470431		WEST OF RIVER		OK COMPLAINT
TULSA COUNTY	S103471442		WEST OF COLLINSVILLE AT ABOUT 14208 EAST		OK COMPLAINT
TULSA COUNTY	S103471435		SOUTH OF 46TH STREET NORTH ON THE WEST S		OK COMPLAINT
TULSA COUNTY	S103471434		NORTH OF 15220 NORTH 113TH EAST AVENUE		OK COMPLAINT
TULSA COUNTY	S103468606		WEST OF SUN REFINERY / NORTH OF 21ST S		OK COMPLAINT
TULSA COUNTY	S103470365		SOUTH OF 4503 S. 28 W. AVE., TULSA		OK COMPLAINT
TULSA COUNTY	S103465272		NORTH OF DOWNTOWN TULSA		OK COMPLAINT
TULSA COUNTY	S103465267		NORTH OF DOWNTOWN (SUN OIL CO., ETC.)		OK COMPLAINT
TULSA COUNTY	S103471179		WEST OF 2410 W. 41 STREET, TULSA		OK COMPLAINT
TULSA COUNTY	S103467357		N OF KEYSTONE EXP @49TH W AVE GO NO TO 1		OK COMPLAINT
TULSA COUNTY	S103471429		NORTH OF BUILDING 2414 AT 2414 SOUTH 85T		OK COMPLAINT
TULSA COUNTY	S103471426		WEST OF 5629 WEST 25TH PLACE		OK COMPLAINT
TULSA COUNTY	S103467421		NORTH OF SUN REFINERY, GILCREASE MUSEUM		OK COMPLAINT
TULSA COUNTY	S103466585		EAST OF HIGHWAY 169 / WHERE B.A. EXPRE		OK COMPLAINT
TULSA COUNTY	S103466582		NORTH OF 151ST STREET OFF MINGO		OK COMPLAINT
TULSA COUNTY	S103466578		WEST OF THE SERVICE ROAD ADJACENT TO HIG		OK COMPLAINT
TULSA COUNTY	S103466573		NORTH OF 5303 EAST 12TH STREET		OK COMPLAINT
TULSA COUNTY	S103466589		SOUTH OF 186 NORTH LANSING. THE CORNER O		OK COMPLAINT
TULSA COUNTY	S103466586		SOUTH OF 6001 NORTH QUINCY		OK COMPLAINT
TULSA COUNTY	S103465334		OFF THE BROKEN ARROW EXPRESSWAY NEAR 51S		OK COMPLAINT
TULSA COUNTY	S103466146		OFF OF HWY 75 / 36TH ST NORTH / LEWIS,		OK COMPLAINT
TULSA COUNTY	S103467499		OLD VILLAGE C LEANERS		OK COMPLAINT
TULSA COUNTY	S103468525		NORTH ON YALE TO DAWSON ROAD (ALSO KNOWN		OK COMPLAINT
TULSA COUNTY	S103466020		NORTH ON 75 TO 96TH NORTH, TURN EAST ON		OK COMPLAINT
TULSA COUNTY	S103467503		ONE MILE SOUTH OF OWASSO		OK COMPLAINT
TULSA COUNTY	S103469095		ONE BLOCK EAST OF 171ST STREET SOUTH AND		OK COMPLAINT
TULSA COUNTY	S103469089		ONE BLOCK EAST OF 171ST STREET SOUTH AND		OK COMPLAINT
TULSA COUNTY	S103466565		9249 NORTH OSAGE DRIVE, SPERRY		OK COMPLAINT
TULSA COUNTY	S103468425		OSAGE LEASING		OK COMPLAINT
TULSA COUNTY	S103466216		OSAGE EXPY TO DEADEND GO 1 MI TO STOP SI		OK COMPLAINT
TULSA COUNTY	S103468006		OXY BLDG. 129TH ST. BETWEEN 41ST / 57T		OK COMPLAINT
TULSA COUNTY	S103471344		PAINT / BODY SHOP IN 1600 BLK ON S. AS		OK COMPLAINT
TULSA COUNTY	S103467497		PARK VIEW TERRACE		OK COMPLAINT
TULSA COUNTY	S103465319		PARK PLACE APARTMENTS		OK COMPLAINT

## TULSA COUNTY, OK - ORPHAN SUMMARY

City	EDR ID	Site Name	Site Address	Zip	Database(s)
TULSA COUNTY	S103466595		PARK EAST MOBILE HOME PARK		OK COMPLAINT
TULSA COUNTY	S103469097		PATRICK HENRY APARTMENTS		OK COMPLAINT
TULSA COUNTY	S103468057		N. PEORIA NEAR 176TH STREET IN SKIATOOK		OK COMPLAINT
TULSA COUNTY	S103468579		ON PEORIA JUST NORTH OF 151 ST ON WEST S		OK COMPLAINT
TULSA COUNTY	S103467509		PHYSICIANS BUILDING		OK COMPLAINT
TULSA COUNTY	S103469821		PLANTS NORTH OF THE COMPLAINANT.		OK COMPLAINT
TULSA COUNTY	S103467496		ON PRIVATE ROAD ON THE WEST SIDE OF NORT		OK COMPLAINT
TULSA COUNTY	S103471431		PSO PLANT		OK COMPLAINT
TULSA COUNTY	8856386	NE QTR OF NE QTR SEC 16 TWNSHP 19 N RNG 12 E	NE QTR OF NE QTR SEC 16 TWNSHP 19 N RNG 12 E		ERNS
TULSA COUNTY	S103467985		QUANAH RD / SAND SPRINGS FREEWAY		OK COMPLAINT
TULSA COUNTY	90185025	NW QUARTER	NW QUARTER		ERNS
TULSA COUNTY	S103468549		QUICK TRIP		OK COMPLAINT
TULSA COUNTY	S103468623		RANCH ACRES MEDICAL FACILITY		OK COMPLAINT
TULSA COUNTY	S103467513		RED FORK EXPRESSWAY BETWEEN SUN / SINC		OK COMPLAINT
TULSA COUNTY	S103468268		RED FORK EXPRESSWAY / SOUTHWEST BLVD E		OK COMPLAINT
TULSA COUNTY	S103467448		RED FORK EXPRESSWAY BTWEEN 21ST ST. / 17		OK COMPLAINT
TULSA COUNTY	S103465929		REFINERIES IN THE AREA, TULSA		OK COMPLAINT
TULSA COUNTY	S103470478		REFINERIES		OK COMPLAINT
TULSA COUNTY	S103470477		REFINERIES		OK COMPLAINT
TULSA COUNTY	S103470475		REFINERIES		OK COMPLAINT
TULSA COUNTY	S103470474		REFINERIES		OK COMPLAINT
TULSA COUNTY	S103470473		REFINERIES		OK COMPLAINT
TULSA COUNTY	S103470472		REFINERIES		OK COMPLAINT
TULSA COUNTY	S103469161		REFINERY AREA		OK COMPLAINT
TULSA COUNTY	S103470444		REFINERY		OK COMPLAINT
TULSA COUNTY	S103470416		REFINERY		OK COMPLAINT
TULSA COUNTY	S103470415		REFINERY		OK COMPLAINT
TULSA COUNTY	S103470404		REFINERY		OK COMPLAINT
TULSA COUNTY	S103470479		REFINERY AREA		OK COMPLAINT
TULSA COUNTY	S103470471		REFINERY		OK COMPLAINT
TULSA COUNTY	S103470470		REFINERY		OK COMPLAINT
TULSA COUNTY	S103470469		REFINERY		OK COMPLAINT
TULSA COUNTY	S103470401		REFINERY		OK COMPLAINT
TULSA COUNTY	S103470400		REFINERY		OK COMPLAINT
TULSA COUNTY	S103470399		REFINERY		OK COMPLAINT
TULSA COUNTY	S103470384		REFINERY		OK COMPLAINT
TULSA COUNTY	S103470381		REFINERY		OK COMPLAINT
TULSA COUNTY	S103466368		RICHARD LLOYD AIRPORT		OK COMPLAINT
TULSA COUNTY	S103465918		SAFETY-KLEEN		OK COMPLAINT
TULSA COUNTY	S103465241		SAN JUAN POOLS, 1518 E. 5TH COURT PLACE,		OK COMPLAINT
TULSA COUNTY	S103465845		SAND SPRINGS FREEWAY WEST. TAKE GILCREAS		OK COMPLAINT
TULSA COUNTY	S103467109		SAND SPRINGS EXPRESSWAY - EAST OF GILCRE		OK COMPLAINT
TULSA COUNTY	S103468429		132 S. SANTE FE		OK COMPLAINT
TULSA COUNTY	S103467515		2804 EAST SECOND STREET, TULSA		OK COMPLAINT
TULSA COUNTY	S103469805		1193 NORTH SECOND IN JENKS		OK COMPLAINT
TULSA COUNTY	S103469341		4800 S. SHERIDAIN		OK COMPLAINT

## TULSA COUNTY, OK - ORPHAN SUMMARY

City	EDR ID	Site Name	Site Address	Zip	Database(s)
TULSA COUNTY	S103465380		10600 SOUTH SHERIDAN - FOREST TRAILS ADD		OK COMPLAINT
TULSA COUNTY	S103469116		805 SHORT - SAND SPRINGS OFF HWY 97 OR		OK COMPLAINT
TULSA COUNTY	S103466420		N SIDE OF SUN REFINARY		OK COMPLAINT
TULSA COUNTY	S103465330		EAST SIDE OF HIGHWAY 169 / 51ST STREET		OK COMPLAINT
TULSA COUNTY	S103467975		SOUTH SIDE OF 100 BLKS OF WEST MEMPHIS S		OK COMPLAINT
TULSA COUNTY	S103470656		NORTH SIDE OF 46TH STREET NORTH DIRECTLY		OK COMPLAINT
TULSA COUNTY	S103468610		SOUTH SIDE OF 4151 WEST 54TH STREET		OK COMPLAINT
TULSA COUNTY	S103469797		WEST SIDE OF 816 NORTH MINGO ROAD		OK COMPLAINT
TULSA COUNTY	S103466592		EAST SIDE OF ELWOOD 150 YARDS OFF STREET		OK COMPLAINT
TULSA COUNTY	S103467461		SINCLAIR REFINERY, TULSA		OK COMPLAINT
TULSA COUNTY	S103465333		SINCLAIR REFINERY		OK COMPLAINT
TULSA COUNTY	8710754	SINCLAIR REFINERY	SINCLAIR REFINERY		ERNS
TULSA COUNTY	S103470336		SINCLAIR REFINERY		OK COMPLAINT
TULSA COUNTY	S103469510		1/4 MI SO 191ST / HWY 75, WEST SIDE OF 7		OK COMPLAINT
TULSA COUNTY	S103470210		SOCCER FIELD AT 131ST / GARNETT.		OK COMPLAINT
TULSA COUNTY	S103468626		SOMEWHERE ON THE BLOCK OF 4141 SOUTH CIN		OK COMPLAINT
TULSA COUNTY	S103466093		SOUTHERN POINT FOUR ADDITION - 91ST ST.		OK COMPLAINT
TULSA COUNTY	S103466590		STATE OF OKLAHOMA		OK COMPLAINT
TULSA COUNTY	S103465905		STEPHENS RACING		OK COMPLAINT
TULSA COUNTY	S103468083		2ND STREET ON EXPRESSWAY		OK COMPLAINT
TULSA COUNTY	S103470643		5TH STREET		OK COMPLAINT
TULSA COUNTY	S103469802		9TH STREET BETWEEN ELGIN PLACE / COLLE		OK COMPLAINT
TULSA COUNTY	S103466545		SUN OIL REFINERY, TULSA		OK COMPLAINT
TULSA COUNTY	S103466544		SUN OIL REFINERY, TULSA		OK COMPLAINT
TULSA COUNTY	S103466543		SUN OIL REFINERY, TULSA		OK COMPLAINT
TULSA COUNTY	S103466542		SUN OIL REFINERY, TULSA		OK COMPLAINT
TULSA COUNTY	S103466541		SUN OIL REFINERY, TULSA		OK COMPLAINT
TULSA COUNTY	S103466540		SUN OIL REFINERY, TULSA		OK COMPLAINT
TULSA COUNTY	S103466539		SUN REFINERY , TULSA		OK COMPLAINT
TULSA COUNTY	S103466538		SUN OIL REFINERY, TULSA		OK COMPLAINT
TULSA COUNTY	S103466537		SUN OIL REFINERY, TULSA		OK COMPLAINT
TULSA COUNTY	S103466536		SUN OIL REFINERY, TULSA		OK COMPLAINT
TULSA COUNTY	S103466535		SUN OIL REFINERY, TULSA		OK COMPLAINT
TULSA COUNTY	S103466533		SUN OIL REFINERY, TULSA		OK COMPLAINT
TULSA COUNTY	S103466532		SUN OIL REFINERY, TULSA		OK COMPLAINT
TULSA COUNTY	S103466531		SUN OIL REFINERY, TULSA		OK COMPLAINT
TULSA COUNTY	S103465928		SUN OIL, TULSA		OK COMPLAINT
TULSA COUNTY	S103465927		SUN OIL, TULSA		OK COMPLAINT
TULSA COUNTY	S103465892		SUN REFINERY, TULSA, OKLAHOMA		OK COMPLAINT
TULSA COUNTY	S103465857		SUN OIL REFINERY		OK COMPLAINT
TULSA COUNTY	S103467481		SUN REFINERY, TULSA		OK COMPLAINT
TULSA COUNTY	S103467478		SUN REFINERY, TULSA		OK COMPLAINT
TULSA COUNTY	S103467477		SUN REFINERY, TULSA		OK COMPLAINT
TULSA COUNTY	S103467476		SUN REFINERY		OK COMPLAINT
TULSA COUNTY	S103467475		SUN REFINERY, TULSA		OK COMPLAINT
TULSA COUNTY	S103467459		SUN REFINERY, TULSA		OK COMPLAINT
TULSA COUNTY	S103467458		SUN REFINERY, TULSA		OK COMPLAINT

## TULSA COUNTY, OK - ORPHAN SUMMARY

City	EDR ID	Site Name	Site Address	Zip	Database(s)
TULSA COUNTY	S103467452		SUN REFINERY, TULSA		OK COMPLAINT
TULSA COUNTY	S103467451		SUN REFINERY, TULSA		OK COMPLAINT
TULSA COUNTY	S103469342		SUN REFINERY		OK COMPLAINT
TULSA COUNTY	S103469334		SUN REFINERY		OK COMPLAINT
TULSA COUNTY	S103469283		SUN REFINERY		OK COMPLAINT
TULSA COUNTY	S103469262		SUN REFINERY, TULSA, OK		OK COMPLAINT
TULSA COUNTY	S103469261		SUN REFINERY, TULSA, OK		OK COMPLAINT
TULSA COUNTY	S103469252		SUN REFINERY		OK COMPLAINT
TULSA COUNTY	S103465322		SUN REFINERY		OK COMPLAINT
TULSA COUNTY	S103467040		SUN REFINERY, TULSA		OK COMPLAINT
TULSA COUNTY	S103467039		SUN REFINERY, TULSA		OK COMPLAINT
TULSA COUNTY	S103467038		SUN REFINERY, TULSA		OK COMPLAINT
TULSA COUNTY	S103467037		SUN REFINERY, TULSA		OK COMPLAINT
TULSA COUNTY	S103467015		SUN REFINERY, TULSA		OK COMPLAINT
TULSA COUNTY	S103467014		SUN REFINERY, TULSA		OK COMPLAINT
TULSA COUNTY	S103467013		SUN REFINERY, TULSA		OK COMPLAINT
TULSA COUNTY	S103467012		SUN REFINERY, TULSA		OK COMPLAINT
TULSA COUNTY	S103466965		SUN REFINERY, TULSA		OK COMPLAINT
TULSA COUNTY	S103466964		SUN REFINERY, TULSA		OK COMPLAINT
TULSA COUNTY	S103466963		SUN REFINERY, TULSA		OK COMPLAINT
TULSA COUNTY	S103466962		SUN REFINERY, TULSA		OK COMPLAINT
TULSA COUNTY	S103466961		SUN REFINERY, TULSA		OK COMPLAINT
TULSA COUNTY	S103466922		SUN OIL, TULSA		OK COMPLAINT
TULSA COUNTY	S103466921		SUN REFINERY		OK COMPLAINT
TULSA COUNTY	S103466902		SUN REFINERY, TULSA, GILCREAST MUSEUM R		OK COMPLAINT
TULSA COUNTY	S103466901		SUN REFINERY, TULSA		OK COMPLAINT
TULSA COUNTY	S103466900		SUN REFINERY, TULSA		OK COMPLAINT
TULSA COUNTY	S103467838		SUN REFINERY		OK COMPLAINT
TULSA COUNTY	S103467811		SUN REFINERY		OK COMPLAINT
TULSA COUNTY	S103467753		SUN REFINERY, TULSA		OK COMPLAINT
TULSA COUNTY	S103466373		SUN REFINERY		OK COMPLAINT
TULSA COUNTY	S103466139		SUN REFINERY, TULSA		OK COMPLAINT
TULSA COUNTY	S103466137		SUN REFINERY, TULSA		OK COMPLAINT
TULSA COUNTY	S103466136		SUN REFINERY, TULSA		OK COMPLAINT
TULSA COUNTY	S103466135		SUN REFINERY, TULSA		OK COMPLAINT
TULSA COUNTY	S103466134		SUN REFINERY, TULSA		OK COMPLAINT
TULSA COUNTY	S103466133		SUN REFINERY, TULSA		OK COMPLAINT
TULSA COUNTY	S103466098		SUN OIL REFINERY, TULSA		OK COMPLAINT
TULSA COUNTY	S103466097		SUN OIL, TULSA		OK COMPLAINT
TULSA COUNTY	S103466076		SUN REFINERY, TULSA		OK COMPLAINT
TULSA COUNTY	S103466074		SUN REFINERY, TULSA		OK COMPLAINT
TULSA COUNTY	S103466073		SUN REFINERY, TULSA		OK COMPLAINT
TULSA COUNTY	S103466007		SUN OIL, TULSA		OK COMPLAINT
TULSA COUNTY	S103466006		SUN REFINERY, TULSA		OK COMPLAINT
TULSA COUNTY	S103466005		SUN REFINERY, TULSA		OK COMPLAINT
TULSA COUNTY	S103466004		SUN REFINERY		OK COMPLAINT
TULSA COUNTY	S103465998		SUN / SINCLAIR REFINERY, TULSA		OK COMPLAINT

## TULSA COUNTY, OK - ORPHAN SUMMARY

City	EDR ID	Site Name	Site Address	Zip	Database(s)
TULSA COUNTY	S103465930		SUN REFINERY, TULSA		OK COMPLAINT
TULSA COUNTY	S103469750		SUN REFINERY		OK COMPLAINT
TULSA COUNTY	S103469744		SUN REFINERY		OK COMPLAINT
TULSA COUNTY	S103469743		SUN REFINERY		OK COMPLAINT
TULSA COUNTY	S103469741		SUN REFINERY		OK COMPLAINT
TULSA COUNTY	S103469676		SUN REFINERY		OK COMPLAINT
TULSA COUNTY	S103469669		SUN REFINERY		OK COMPLAINT
TULSA COUNTY	S103469665		SUN REFINERY		OK COMPLAINT
TULSA COUNTY	S103469591		SUN REFINERY		OK COMPLAINT
TULSA COUNTY	S103467122		SUN REFINING		OK COMPLAINT
TULSA COUNTY	S103467080		SUN REFINERY		OK COMPLAINT
TULSA COUNTY	S103467068		SUN REFINERY, TULSA		OK COMPLAINT
TULSA COUNTY	S103467049		SUN OIL REFINERY, TULSA		OK COMPLAINT
TULSA COUNTY	S103467047		SUN OIL REFINERY, TULSA		OK COMPLAINT
TULSA COUNTY	S103467045		SUN REFINERY, TULSA		OK COMPLAINT
TULSA COUNTY	S103467044		SUN OIL REFINERY, TULSA		OK COMPLAINT
TULSA COUNTY	S103470532		SUN REFINERY		OK COMPLAINT
TULSA COUNTY	S103470486		SUN REFINERY		OK COMPLAINT
TULSA COUNTY	S103470383		SUN REFINERY		OK COMPLAINT
TULSA COUNTY	S103470382		SUN REFINERY		OK COMPLAINT
TULSA COUNTY	S103470379		SUN REFINERY		OK COMPLAINT
TULSA COUNTY	S103470378		SUN REFINERY		OK COMPLAINT
TULSA COUNTY	S103470377		SUN REFINERY		OK COMPLAINT
TULSA COUNTY	S103470374		SUN REFINERY		OK COMPLAINT
TULSA COUNTY	S103471143		SUN REFINERY		OK COMPLAINT
TULSA COUNTY	S103471142		SUN REFINERY		OK COMPLAINT
TULSA COUNTY	S103470548		SUN REFINERY		OK COMPLAINT
TULSA COUNTY	S103470547		SUN REFINERY		OK COMPLAINT
TULSA COUNTY	S103470546		SUN REFINERY		OK COMPLAINT
TULSA COUNTY	S103470540		SUN REFINERY		OK COMPLAINT
TULSA COUNTY	S103470534		SUN REFINERY		OK COMPLAINT
TULSA COUNTY	S103470533		SUN REFINERY		OK COMPLAINT
TULSA COUNTY	S103469811		SUN REFINERY		OK COMPLAINT
TULSA COUNTY	S103470338		SUN REFINERY		OK COMPLAINT
TULSA COUNTY	S103470337		SUN REFINERY		OK COMPLAINT
TULSA COUNTY	S103470335		SUN REFINERY		OK COMPLAINT
TULSA COUNTY	S103470327		SUN REFINERY		OK COMPLAINT
TULSA COUNTY	S103470319		SUN REFINERY		OK COMPLAINT
TULSA COUNTY	S103470318		SUN REFINERY		OK COMPLAINT
TULSA COUNTY	S103470317		SUN REFINERY		OK COMPLAINT
TULSA COUNTY	S103470301		SUN REFINERY		OK COMPLAINT
TULSA COUNTY	S103470300		SUN REFINERY		OK COMPLAINT
TULSA COUNTY	S103471195		SUN REFINERY		OK COMPLAINT
TULSA COUNTY	S103471194		SUN REFINERY		OK COMPLAINT
TULSA COUNTY	S103471184		SUN REFINERY		OK COMPLAINT
TULSA COUNTY	S103471176		SUN REFINERY		OK COMPLAINT
TULSA COUNTY	S103471174		SUN REFINERY		OK COMPLAINT

## TULSA COUNTY, OK - ORPHAN SUMMARY

City	EDR ID	Site Name	Site Address	Zip	Database(s)
TULSA COUNTY	S103471173		SUN REFINERY		OK COMPLAINT
TULSA COUNTY	S103471172		SUN REFINERY		OK COMPLAINT
TULSA COUNTY	S103471159		SUN REFINERY		OK COMPLAINT
TULSA COUNTY	S103471157		SUN REFINERY		OK COMPLAINT
TULSA COUNTY	S103467417		SUN REFINERY, TULSA		OK COMPLAINT
TULSA COUNTY	S103467414		SUN REFINERY, TULSA		OK COMPLAINT
TULSA COUNTY	S103467413		SUN REFINERY, TULSA		OK COMPLAINT
TULSA COUNTY	S103471398		SUN REFINERY		OK COMPLAINT
TULSA COUNTY	S103471397		SUN OIL CO.		OK COMPLAINT
TULSA COUNTY	S103471396		SUN REFINERY		OK COMPLAINT
TULSA COUNTY	S103471395		SUN REFINERY		OK COMPLAINT
TULSA COUNTY	S103467447		SUN REFINERY, TULSA		OK COMPLAINT
TULSA COUNTY	S103467446		SUN REFINERY, TULSA		OK COMPLAINT
TULSA COUNTY	S103467420		SUN REFINERY, TULSA		OK COMPLAINT
TULSA COUNTY	S103467419		SUN REFINERY, TULSA		OK COMPLAINT
TULSA COUNTY	S103467418		SUN REFINERY, TULSA		OK COMPLAINT
TULSA COUNTY	S103471357		SUN REFINERY		OK COMPLAINT
TULSA COUNTY	S103471310		SUN REFINERY		OK COMPLAINT
TULSA COUNTY	S103471247		SUN REFINERY		OK COMPLAINT
TULSA COUNTY	S103466472		SUNOCO REFINERY, TULSA		OK COMPLAINT
TULSA COUNTY	S103469236		SUNOCO REFINERY		OK COMPLAINT
TULSA COUNTY	S103469696		21 / SW BOULEVARD, TULSA		OK COMPLAINT
TULSA COUNTY	S103466051		THE PROPERTY IS THE COMPLAINANTS GRANDMO		OK COMPLAINT
TULSA COUNTY	S103468292		TO THE SOUTH OF 1430 S. UTICA		OK COMPLAINT
TULSA COUNTY	S103469092		ON THE ROADSIDE OF ONETA ROAD HALFWAY BE		OK COMPLAINT
TULSA COUNTY	S103468617		THE CREEK AT 3911 WEST 57TH		OK COMPLAINT
TULSA COUNTY	S103471136		IN THE CITY OF TULSA AT 2441 E. INDEPEND		OK COMPLAINT
TULSA COUNTY	S103468042		AT THEIR HOME		OK COMPLAINT
TULSA COUNTY	S103468620		THORNTON YMCA		OK COMPLAINT
TULSA COUNTY	S103467672		I-44 TO 161ST / ADMIRAL - BACK WEST AP		OK COMPLAINT
TULSA COUNTY	S103470348		GO TO BRIDGE ON 111 ST. IN BIXBY, 111 ST		OK COMPLAINT
TULSA COUNTY	96490343	TRACTOR TRAILER, TRAILER # 82267, OK#737-5B1 TRACTOR TRAILER	TRACTOR TRAILER, TRAILER # 82267, OK#737-5B1 TRACTOR TRAILER		ERNS
TULSA COUNTY	S103466494		WEST TULSA		OK COMPLAINT
TULSA COUNTY	S103466406		TULSA		OK COMPLAINT
TULSA COUNTY	S103466405		TULSA		OK COMPLAINT
TULSA COUNTY	S103468572		TULSA		OK COMPLAINT
TULSA COUNTY	S103468571		TULSA		OK COMPLAINT
TULSA COUNTY	S103468569		TULSA		OK COMPLAINT
TULSA COUNTY	S103468568		TULSA		OK COMPLAINT
TULSA COUNTY	S103468567		TULSA		OK COMPLAINT
TULSA COUNTY	S103468566		TULSA		OK COMPLAINT
TULSA COUNTY	S103468554		TULSA		OK COMPLAINT
TULSA COUNTY	S103468530		TULSA		OK COMPLAINT
TULSA COUNTY	S103468529		TULSA		OK COMPLAINT
TULSA COUNTY	S103468526		TULSA		OK COMPLAINT
TULSA COUNTY	S103468505		TULSA		OK COMPLAINT

## TULSA COUNTY, OK - ORPHAN SUMMARY

City	EDR ID	Site Name	Site Address	Zip	Database(s)
TULSA COUNTY	S103468448		WEST TULSA		OK COMPLAINT
TULSA COUNTY	S103468424		TULSA		OK COMPLAINT
TULSA COUNTY	S103468419		TULSA		OK COMPLAINT
TULSA COUNTY	S103468418		TULSA		OK COMPLAINT
TULSA COUNTY	S103468417		TULSA		OK COMPLAINT
TULSA COUNTY	S103468416		TULSA		OK COMPLAINT
TULSA COUNTY	S103469248		TULSA		OK COMPLAINT
TULSA COUNTY	S103465327		TULSA RENDERING		OK COMPLAINT
TULSA COUNTY	S103465326		TULSA RENDERING		OK COMPLAINT
TULSA COUNTY	S103467972		TULSA		OK COMPLAINT
TULSA COUNTY	S103467970		TULSA		OK COMPLAINT
TULSA COUNTY	S103467846		TULSA		OK COMPLAINT
TULSA COUNTY	S103467845		TULSA		OK COMPLAINT
TULSA COUNTY	S103467844		TULSA		OK COMPLAINT
TULSA COUNTY	S103467843		TULSA		OK COMPLAINT
TULSA COUNTY	S103467817		TULSA		OK COMPLAINT
TULSA COUNTY	S103466060		TULSA COUNTY		OK COMPLAINT
TULSA COUNTY	S103466059		TULSA COUNTY		OK COMPLAINT
TULSA COUNTY	S103465931		TULSA REFINERIES, TULSA		OK COMPLAINT
TULSA COUNTY	S103469767		TULSA		OK COMPLAINT
TULSA COUNTY	S103469754		TULSA		OK COMPLAINT
TULSA COUNTY	S103469684		TULSA		OK COMPLAINT
TULSA COUNTY	S103469683		TULSA		OK COMPLAINT
TULSA COUNTY	S103469680		TULSA		OK COMPLAINT
TULSA COUNTY	S103469679		TULSA		OK COMPLAINT
TULSA COUNTY	S103469678		TULSA		OK COMPLAINT
TULSA COUNTY	S103469648		TULSA		OK COMPLAINT
TULSA COUNTY	S103469619		TULSA		OK COMPLAINT
TULSA COUNTY	S103469596		TULSA		OK COMPLAINT
TULSA COUNTY	S103467118		TULSA RENDERING		OK COMPLAINT
TULSA COUNTY	S103468104		TULSA		OK COMPLAINT
TULSA COUNTY	S103468103		TULSA		OK COMPLAINT
TULSA COUNTY	S103468102		TULSA		OK COMPLAINT
TULSA COUNTY	S103468100		TULSA		OK COMPLAINT
TULSA COUNTY	S103468098		TULSA		OK COMPLAINT
TULSA COUNTY	S103468097		TULSA		OK COMPLAINT
TULSA COUNTY	S103468089		TULSA		OK COMPLAINT
TULSA COUNTY	S103468087		TULSA		OK COMPLAINT
TULSA COUNTY	S103469155		TULSA		OK COMPLAINT
TULSA COUNTY	S103468078		TULSA		OK COMPLAINT
TULSA COUNTY	S103468073		TULSA		OK COMPLAINT
TULSA COUNTY	S103468071		TULSA		OK COMPLAINT
TULSA COUNTY	S103468064		TULSA		OK COMPLAINT
TULSA COUNTY	S103468058		TULSA		OK COMPLAINT
TULSA COUNTY	S103468056		TULSA		OK COMPLAINT
TULSA COUNTY	S103468055		TULSA		OK COMPLAINT
TULSA COUNTY	S103468051		TULSA		OK COMPLAINT



## TULSA COUNTY, OK - ORPHAN SUMMARY

City	EDR ID	Site Name	Site Address	Zip	Database(s)
TULSA COUNTY	S103468050		TULSA COUNTRY CLUB		OK COMPLAINT
TULSA COUNTY	S103468041		TULSA		OK COMPLAINT
TULSA COUNTY	S103468040		TULSA		OK COMPLAINT
TULSA COUNTY	S103468037		TULSA		OK COMPLAINT
TULSA COUNTY	S103468036		TULSA		OK COMPLAINT
TULSA COUNTY	S103468034		TULSA		OK COMPLAINT
TULSA COUNTY	S103468033		TULSA		OK COMPLAINT
TULSA COUNTY	S103468031		TULSA		OK COMPLAINT
TULSA COUNTY	S103468020		TULSA		OK COMPLAINT
TULSA COUNTY	S103467980		TULSA		OK COMPLAINT
TULSA COUNTY	S103467979		TULSA		OK COMPLAINT
TULSA COUNTY	S103471114		TULSA ROCK QUARRY, OWASSO		OK COMPLAINT
TULSA COUNTY	S103471113		TULSA ROCK QUARRY, OWASSO		OK COMPLAINT
TULSA COUNTY	S103470430		TULSA		OK COMPLAINT
TULSA COUNTY	S103470429		TULSA		OK COMPLAINT
TULSA COUNTY	S103470428		TULSA		OK COMPLAINT
TULSA COUNTY	S103470426		TULSA		OK COMPLAINT
TULSA COUNTY	S103470425		TULSA		OK COMPLAINT
TULSA COUNTY	S103470424		TULSA		OK COMPLAINT
TULSA COUNTY	S103470490		TULSA		OK COMPLAINT
TULSA COUNTY	S103470394		TULSA		OK COMPLAINT
TULSA COUNTY	S103470393		TULSA		OK COMPLAINT
TULSA COUNTY	S103470392		TULSA		OK COMPLAINT
TULSA COUNTY	S103470390		TULSA		OK COMPLAINT
TULSA COUNTY	S103470389		TULSA		OK COMPLAINT
TULSA COUNTY	S103470386		TULSA		OK COMPLAINT
TULSA COUNTY	S103471123		TULSA ROCK QUARRY, OWASSO		OK COMPLAINT
TULSA COUNTY	S103471121		TULSA ROCK QUARRY, OWASSO		OK COMPLAINT
TULSA COUNTY	S103471120		TULSA ROCK QUARRY, OWASSO		OK COMPLAINT
TULSA COUNTY	S103471118		TULSA ROCK QUARRY, OWASSO		OK COMPLAINT
TULSA COUNTY	S103471117		TULSA ROCK QUARRY, OWASSO		OK COMPLAINT
TULSA COUNTY	S103471116		TULSA ROCK QUARRY, OWASSO		OK COMPLAINT
TULSA COUNTY	S103471115		TULSA ROCK QUARRY, OWASSO		OK COMPLAINT
TULSA COUNTY	S103470608		TULSA		OK COMPLAINT
TULSA COUNTY	S103470347		TULSA		OK COMPLAINT
TULSA COUNTY	S103470346		TULSA		OK COMPLAINT
TULSA COUNTY	S103465313		TULSA RENDERING		OK COMPLAINT
TULSA COUNTY	S103471146		TULSA - AN APPOINTMENT NEEDS TO BE MADE		OK COMPLAINT
TULSA COUNTY	S103467411		TULSA		OK COMPLAINT
TULSA COUNTY	S103471399		WEST TULSA		OK COMPLAINT
TULSA COUNTY	S103471318		TULSA		OK COMPLAINT
TULSA COUNTY	S103471227		TULSA		OK COMPLAINT
TULSA COUNTY	S103471208		TULSA ROCK QUARRY, TULSA		OK COMPLAINT
TULSA COUNTY	S103471206		TULSA ROCK QUARRY, TULSA		OK COMPLAINT
TULSA COUNTY	S103468423		TULSA, SUN REFINERY		OK COMPLAINT
TULSA COUNTY	S103468422		TULSA, SUN REFINERY		OK COMPLAINT
TULSA COUNTY	S103468421		TULSA, SUN REFINERY		OK COMPLAINT

## TULSA COUNTY, OK - ORPHAN SUMMARY

City	EDR ID	Site Name	Site Address	Zip	Database(s)
TULSA COUNTY	S103468420		TULSA, EASTON COURT		OK COMPLAINT
TULSA COUNTY	S103468409		TULSA, 426 S. PHOENIX		OK COMPLAINT
TULSA COUNTY	S103469280		TULSA, 324 N. XENOPHON		OK COMPLAINT
TULSA COUNTY	S103470330		TULSA, OK		OK COMPLAINT
TULSA COUNTY	S103469681		TUSLA		OK COMPLAINT
TULSA COUNTY	S103465387		1700 SOUTH UNION TULSA, OKLAHOMA		OK COMPLAINT
TULSA COUNTY	S103468266		UNION / PAGE AND UNION HILL NORTH, TUL		OK COMPLAINT
TULSA COUNTY	S103469780		UNIT RIG		OK COMPLAINT
TULSA COUNTY	S103468618		VACANT LAND NORTH OF HAMMCO, INCORPORATE		OK COMPLAINT
TULSA COUNTY	S103469705		879 N. VANCOUVER		OK COMPLAINT
TULSA COUNTY	S103469664		870 N VANCOUVER		OK COMPLAINT
TULSA COUNTY	S103468459		VICINITY OF SUN REFINERY.		OK COMPLAINT
TULSA COUNTY	S103469319		VICINITY OF 1443 S. DENVER		OK COMPLAINT
TULSA COUNTY	S103470450		VICINITY OF 6131 E. 106 PL., TULSA		OK COMPLAINT
TULSA COUNTY	S103470324		WALTS AUTO SALES IN TULSA AT CORNER OF 1		OK COMPLAINT
TULSA COUNTY	S103467116		WAREHOUSE AT 1810 EAST JAPSER-TULSA, OKL		OK COMPLAINT
TULSA COUNTY	S103469091		ON WEST 21ST STREET ACROSS FROM SOONER R		OK COMPLAINT
TULSA COUNTY	S103471223		ON WEST SIDE OF ARKANSAS RIVER ON HWY. 7		OK COMPLAINT
TULSA COUNTY	S103466426		WHERE THE DOWNTOWN EXPRESSWAYS CONVERGE		OK COMPLAINT
TULSA COUNTY	S103467103		WHERE THE ENTRANCE TO THE TULSA ZOO IS -		OK COMPLAINT
TULSA COUNTY	S103469790		WHITE CHURCH CREEK BETWEEN 121ST / 126		OK COMPLAINT
TULSA COUNTY	S103465295		820 SOUTH XANTHUS		OK COMPLAINT
TULSA COUNTY	S103471421		815 NORTH XENOPHON		OK COMPLAINT
TULSA COUNTY	S103469270		324 N. XENOPHONE		OK COMPLAINT
TULSA COUNTY	S103469768		516 N. XENOPHONE		OK COMPLAINT
TULSA COUNTY	S103469813		YAFFE METALS, INC.		OK COMPLAINT
TULSA COUNTY	S103469812		YAFFE METALS		OK COMPLAINT
TURLEY	974120521	NORTH 61 STREET	NORTH 61 STREET		ERNS
TURLEY	974120520	NORTH 61 STREET	NORTH 61 STREET		ERNS
TUSLA	2000527611	BROKEN ARROW EXPRESSWAY	BROKEN ARROW EXPRESSWAY	0	ERNS
WEST TULSA	94386808	2 BLOCKS E OF SW BLVD ON 35TH ST	2 BLOCKS E OF SW BLVD ON 35TH ST		ERNS

WAGONER COUNTY, OK - ORPHAN SUMMARY

City	EDR ID	Site Name	Site Address	Zip	Database(s)
BIXBY	96484223	CHIEFS SUPPLY HWY 69 STONE BLUFF	CHIEFS SUPPLY HWY 69 STONE BLUFF		ERNS
BIXBY	96484755	CHIEFS SUPPLY HWY 69 STONE BLUFF	CHIEFS SUPPLY HWY 69 STONE BLUFF		ERNS
BROKEN ARROW	2000530138	225TH STREET / DOWN GRAVEL	225TH STREET / DOWN GRAVEL	0	ERNS
BROKEN ARROW	2002622592	71ST AND 217 EAST AVE	71ST AND 217 EAST AVE	0	ERNS
BROKEN ARROW	1007445155	CITY OF BROKEN ARROW LANDFILL	3 MILES EAST OF TULSA COUNTY LINE ON 51 STREET		ODI
BROKEN ARROW	93326922	RFD 2 ON ONEDA RD AND 105 ST	RFD 2 ON ONEDA RD AND 105 ST		ERNS
COWETA	92267019	HWY 51 FEW MI,NORTH OF COWETA,OK	HWY 51 FEW MI,NORTH OF COWETA,OK		ERNS
COWETA	99647450	ON CORNER OF 209 EAST AVE AND 148TH STREET	ON CORNER OF 209 EAST AVE AND 148TH STREET		ERNS
COWETA	8850599	MORTON ADDITION	MORTON ADDITION		ERNS
COWETA	97413961	SOUTH WEST OF COWETA HWY 72	SOUTH WEST OF COWETA HWY 72		ERNS
HASKELL	94384879	RT 2 BOX 65B STONE BLUFF	RT 2 BOX 65B STONE BLUFF		ERNS
HASKELL	92254534	ROUTE 2 BOX 71	ROUTE 2 BOX 71		ERNS
HASKELL	91231991	RT 2 BOX 71	RT 2 BOX 71		ERNS
HASKELL	90189783	RT. 2 BOX 71	RT. 2 BOX 71		ERNS
HASKELL	90161278	RT 2	RT 2		ERNS
HASKELL	90167097	OK HWY 64	OK HWY 64		ERNS
HASKELL	89130441	5 MILES N OF HASKELL ON HWY 64	5 MILES N OF HASKELL ON HWY 64		ERNS
HASKELL	8853953	6 MILES NORTH OF HASKELL ON STATE HIWAY 64	6 MILES NORTH OF HASKELL ON STATE HIWAY 64		ERNS
HASKELL	93339984	ON US-64 AS IT ENTERS HASKELL	ON US-64 AS IT ENTERS HASKELL		ERNS
NOT APPLICABLE	1007445157	D & N SANITARY LANDFILL	EAST 41ST STREET		ODI
PORTER	91219195	RT 1 BOX 102 300 YARDS SOUTH OF HOME	RT 1 BOX 102 300 YARDS SOUTH OF HOME		ERNS
PORTER	2003640636	HIGHWAY 51B	HIGHWAY 51B		ERNS
TULSA	92297937	7TH AND 301ST EAST AVE	7TH AND 301ST EAST AVE		ERNS
WAGNER	2000524721	204 SE 3RD	204 SE 3RD	0	ERNS
WAGNER	92256735	U.S. HWY 69/2 MILES SOUTH OF WAGNER	U.S. HWY 69/2 MILES SOUTH OF WAGNER		ERNS
WAGONER	90167788	BEHIND THE CITY WAREHOUSE AND NEAR A PRESCHOOL ON PARKERSON	BEHIND THE CITY WAREHOUSE AND NEAR A PRESCHOOL ON PARKERSON		ERNS
WAGONER	91225109	1009 WEST CHEROKEE APCO GAS STATION	1009 WEST CHEROKEE APCO GAS STATION		ERNS
WAGONER	93300184	COOKSON SIDING	COOKSON SIDING		ERNS
WAGONER	94386674	1600 N LABARGE ST	1600 N LABARGE ST		ERNS
WAGONER	1007445156	MARION SPITLER LANDFILL	2 MI N ON HWY 69 AND 1 MI WEST		ODI
WAGONER	S106521819	BROKEN ARROW, CITY OF	SECT 32, T19N, R15E; NEAR 51ST ST SOUTH		VCP
WAGONER	99647537	STATE HIGHWAY 69 RR MP: 487	STATE HIGHWAY 69 RR MP: 487		ERNS
WAGONER	2000527966	STATE HWY 16 AND MCQUARIE STREET	STATE HWY 16 AND MCQUARIE STREET	0	ERNS
WAGONER	2001567535	STATE HWY 69	STATE HWY 69	0	ERNS
WAGONER	8865717	VERDIGRIS RIVER M.P. 408.6 JUST ABOVE CHOUTOU LOCK AND DAM #	VERDIGRIS RIVER M.P. 408.6 JUST ABOVE CHOUTOU LOCK AND DAM #		ERNS
WAGONER COUNTY	S103467932	.	.		OK COMPLAINT
WAGONER COUNTY	S103469531	.	.		OK COMPLAINT
WAGONER COUNTY	S103470285	.	.		OK COMPLAINT
WAGONER COUNTY	S103470189	.	.		OK COMPLAINT
WAGONER COUNTY	S103470185	.	.		OK COMPLAINT
WAGONER COUNTY	S103466335	.	.		OK COMPLAINT

## WAGONER COUNTY, OK - ORPHAN SUMMARY

City	EDR ID	Site Name	Site Address	Zip	Database(s)
WAGONER COUNTY	S103466204		.		OK COMPLAINT
WAGONER COUNTY	S103471080		.		OK COMPLAINT
WAGONER COUNTY	S103471406		EAST 11TH STREET / OAK GROVE ROAD. HW		OK COMPLAINT
WAGONER COUNTY	S103466546		E. 131ST ST. SOUTH AT 253RD ST.		OK COMPLAINT
WAGONER COUNTY	S103469302		193TH ST.		OK COMPLAINT
WAGONER COUNTY	S103470624		141 / 209; 1 MILE EAST OF 193 ON 141,		OK COMPLAINT
WAGONER COUNTY	S103468484		HWY 51 / ONETA ROAD. ON THE EAST SIDE		OK COMPLAINT
WAGONER COUNTY	S103470359		HWY 51 TO 141ST STREET; WEST ON 141ST 3		OK COMPLAINT
WAGONER COUNTY	S103467087		HWY 51 EAST, WAGNOR FIRST FLEA MKT. TO L		OK COMPLAINT
WAGONER COUNTY	S103466384		HWY 51 / 101ST STREET (NEW ORLEANS); 1		OK COMPLAINT
WAGONER COUNTY	S103469149		E. 61ST SOUTH / 193 SOUTH E. AVE.		OK COMPLAINT
WAGONER COUNTY	S103469275		HWY 64 COMING EAST BOUND, SMELLED ODOR F		OK COMPLAINT
WAGONER COUNTY	S103468508		HWY 64 BETWEEN BIXBY / HASKELL NEAR ST		OK COMPLAINT
WAGONER COUNTY	S103471288		HWY 64 5 MILES NORTH OF HASKELL		OK COMPLAINT
WAGONER COUNTY	S103468023		HWY 72 SOUTH TOWARD HASKELL; AFTER CROSS		OK COMPLAINT
WAGONER COUNTY	S103469573		APPROXIMATELY 7 3/4 MILES NORTH OF HASKE		OK COMPLAINT
WAGONER COUNTY	S103468450		BROKEN ARROW		OK COMPLAINT
WAGONER COUNTY	S103469300		BROKEN ARROW, OK		OK COMPLAINT
WAGONER COUNTY	S103469299		BROKEN ARROW, OK		OK COMPLAINT
WAGONER COUNTY	S103466996		BROKEN ARROW		OK COMPLAINT
WAGONER COUNTY	S103469298		BROKEN ARROW, OK		OK COMPLAINT
WAGONER COUNTY	S103468509		CATOOSA		OK COMPLAINT
WAGONER COUNTY	S103469626		CHIEF CHEMICAL		OK COMPLAINT
WAGONER COUNTY	S103467834		CITY OF WAGONER		OK COMPLAINT
WAGONER COUNTY	S103471747		CITY OF COWETTA, HWY 51B, 0.2 MI SOUTH O		OK COMPLAINT
WAGONER COUNTY	S103467075		CITY OF COWETA, 805 S. AVE. B		OK COMPLAINT
WAGONER COUNTY	S103471407		CITY OF COWETA; 0 .2 MI SOUTH OF HWY 51B		OK COMPLAINT
WAGONER COUNTY	S103471158		CITY OF BROKEN ARROW, SOUTH ON 121, EAST		OK COMPLAINT
WAGONER COUNTY	S103469723		CONTACT THE COMPLAINANT / HE WILL GIVE		OK COMPLAINT
WAGONER COUNTY	S103470459		CORNER OF HWY 51 / HWY 69 IN WAGONER		OK COMPLAINT
WAGONER COUNTY	S103471325		CORNER OF 7140 S. / 330 E. AVE., BROKE		OK COMPLAINT
WAGONER COUNTY	S103469603		COWETA SEWAGE TREATMENT PLANT		OK COMPLAINT
WAGONER COUNTY	S103470423		COWETA		OK COMPLAINT
WAGONER COUNTY	S103470342		COWETA		OK COMPLAINT
WAGONER COUNTY	S103469256		CREEK CROSSES HWY 51 ABOUT 3 MILES WEST		OK COMPLAINT
WAGONER COUNTY	S103470526		FIRST HOUSE EAST OF 1355 S. 283 E. AVE.,		OK COMPLAINT
WAGONER COUNTY	S103471408		FROM COWETA, HWY 51, TURN AT AFTERHOURS		OK COMPLAINT
WAGONER COUNTY	S103469131		ON HWY 51 WEST FROM WAGONER THERE IS A T		OK COMPLAINT
WAGONER COUNTY	S103468533		JUST SOUTH OF 907 S. DEWEY		OK COMPLAINT
WAGONER COUNTY	S103469687		1/2 MILE WEST OF NE/4		OK COMPLAINT
WAGONER COUNTY	S103469291		1/2 MILE NORTH OF BOYNTON, ON HWY. 62		OK COMPLAINT
WAGONER COUNTY	S103469175		1 1/2 MILE NORTH OF 71ST ON OAK ROVE RD.		OK COMPLAINT
WAGONER COUNTY	S103468447		3 MILES EAST OF COWETA, PASS MUSKOGEE TU		OK COMPLAINT
WAGONER COUNTY	S103466234		3 MILES S OF COWETA ON 51B.		OK COMPLAINT
WAGONER COUNTY	S103466804		3 MILES NORTH OF BLUE MOUND WATER TOWER.		OK COMPLAINT
WAGONER COUNTY	S103471169		3 MILES EAST OF WAGONER ON TOPPERS ROAD,		OK COMPLAINT
WAGONER COUNTY	S103469649		NEAR STONE BLUFF		OK COMPLAINT

WAGONER COUNTY, OK - ORPHAN SUMMARY

City	EDR ID	Site Name	Site Address	Zip	Database(s)
WAGONER COUNTY	S103469624		NEAR STONEBLUFF		OK COMPLAINT
WAGONER COUNTY	S103470373		NEAR STONEWALL		OK COMPLAINT
WAGONER COUNTY	S103468564		NEAR OKAY		OK COMPLAINT
WAGONER COUNTY	S103469119		NEXT DOOR TO COMPLAINANT, PORTER		OK COMPLAINT
WAGONER COUNTY	873089	4 MI NORTH OF HASKEL ON US HWY 64	4 MI NORTH OF HASKEL ON US HWY 64		ERNS
WAGONER COUNTY	S103469606		SOUTH OF 907 S. DEWEY		OK COMPLAINT
WAGONER COUNTY	S103469118		NORTH OF WANER TO TEXAS DEPOT CAFE - RIG		OK COMPLAINT
WAGONER COUNTY	S103467776		OFF HWY 72 OUTSIDE OF TOWN.		OK COMPLAINT
WAGONER COUNTY	S103466423		SOUTH ON 281ST. E. AVE.- ABOUT 1/4 OF MI		OK COMPLAINT
WAGONER COUNTY	S103470605		RON MCCLAIRE, DAVID FREEDE TALKED TO HER		OK COMPLAINT
WAGONER COUNTY	S103467835		RWD #2 IN WAGONER, OK		OK COMPLAINT
WAGONER COUNTY	S103467976		206 SEMINOLE; COWETA		OK COMPLAINT
WAGONER COUNTY	S103465993		STONEBLUFF		OK COMPLAINT
WAGONER COUNTY	S103470372		STONEWALL		OK COMPLAINT
WAGONER COUNTY	S103470371		STONEWALL		OK COMPLAINT
WAGONER COUNTY	S103468270		WAGNOR COUNTY		OK COMPLAINT
WAGONER COUNTY	S103467833		WAGONER		OK COMPLAINT
WAGONER COUNTY	S103469773		WAGONER READY-MIX PLANT		OK COMPLAINT
WAGONER COUNTY	S103469135		WAGONER CONCRETE REDI-MIX		OK COMPLAINT
WAGONER COUNTY	S103469134		WAGONER CONCRETE REDI-MIX. LOCATED JUST		OK COMPLAINT
WAGONER COUNTY	S103471331		WAGONER COURT HOUSE, WAGONER.		OK COMPLAINT
WAGONER COUNTY	S103466365		WESTWOOD TOWNHOUSE APARTMENTS		OK COMPLAINT

**Section 4**

**EPA Waste Code  
Addendum**

## EPA Waste Codes Addendum

Code	Description
D001	IGNITABLE HAZARDOUS WASTES ARE THOSE WASTES WHICH HAVE A FLASHPOINT OF LESS THAN 140 DEGREES FAHRENHEIT AS DETERMINED BY A PENSKEY-MARTENS CLOSED CUP FLASH POINT TESTER. ANOTHER METHOD OF DETERMINING THE FLASH POINT OF A WASTE IS TO REVIEW THE MATERIAL SAFETY DATA SHEET, WHICH CAN BE OBTAINED FROM THE MANUFACTURER OR DISTRIBUTOR OF THE MATERIAL. LACQUER THINNER IS AN EXAMPLE OF A COMMONLY USED SOLVENT WHICH WOULD BE CONSIDERED AS IGNITABLE HAZARDOUS WASTE.
D003	A MATERIAL IS CONSIDERED TO BE A REACTIVE HAZARDOUS WASTE IF IT IS NORMALLY UNSTABLE, REACTS VIOLENTLY WITH WATER, GENERATES TOXIC GASES WHEN EXPOSED TO WATER OR CORROSIVE MATERIALS, OR IF IT IS CAPABLE OF DETONATION OR EXPLOSION WHEN EXPOSED TO HEAT OR A FLAME. ONE EXAMPLE OF SUCH WASTE WOULD BE WASTE GUNPOWDER.
D004	ARSENIC
D006	CADMIUM
D007	CHROMIUM
D008	LEAD
D009	MERCURY
D018	BENZENE
D027	1,4-DICHLOROENZENE
D029	1,1-DICHLOROETHYLENE
D039	TETRACHLOROETHYLENE
D040	TRICHLOROETHYLENE
D043	VINYL CHLORIDE
F037	PETROLEUM REFINERY PRIMARY OIL/WATER/SOLIDS SEPARATION SLUDGE-ANY SLUDGE GENERATED FROM THE GRAVITATIONAL SEPARATION OF OIL/WATER/SOLIDS DURING THE STORAGE OR TREATMENT OF PROCESS WASTEWATERS AND OILY COOLING WASTEWATERS FROM PETROLEUM REFINERIES. SUCH SLUDGES INCLUDE, BUT ARE NOT LIMITED TO, THOSE GENERATED IN: OIL/WATER/SOLIDS SEPARATORS; TANKS AND IMPOUNDMENTS; DITCHES AND OTHER CONVEYANCES; SUMPS; AND STORMWATER UNITS RECEIVING DRY WEATHER FLOW. SLUDGE GENERATED IN STORMWATER UNITS THAT DO NOT RECEIVE DRY WEATHER FLOW, SLUDGES GENERATED FROM NON-CONTACT ONCE-THROUGH COOLING WATERS SEGREGATED FOR TREATMENT FROM OTHER PROCESS OR OILY COOLING WATERS, SLUDGES GENERATED IN AGGRESSIVE BIOLOGICAL TREATMENT UNITS AS DEFINED IN SECTION 261.31(B)(2) (INCLUDING SLUDGES GENERATED IN ONE OR MORE ADDITIONAL UNITS AFTER WASTEWATERS HAVE BEEN TREATED IN AGGRESSIVE BIOLOGICAL TREATMENT UNITS) AND K051 WASTES ARE NOT INCLUDED IN THIS LISTING.
K048	DISSOLVED AIR FLOTATION (DAF) FLOAT FROM THE PETROLEUM REFINING INDUSTRY

## EPA Waste Codes Addendum

Code	Description
K050	HEAT EXCHANGER BUNDLE CLEANING SLUDGE FROM THE PETROLEUM REFINING INDUSTRY
K051	API SEPARATOR SLUDGE FROM THE PETROLEUM REFINING INDUSTRY
K052	TANK BOTTOMS (LEADED) FROM THE PETROLEUM REFINING INDUSTRY
K151	NOT DEFINED
K171	SPENT HYDROTREATING CATALYST FROM PETROLEUM REFINING OPERATIONS, INCLUDING GUARD BEDS USED TO DESULFURIZE FEEDS TO OTHER CATALYTIC REACTORS (EXCLUDES INERT SUPPORT MEDIA)



**Section 5**

**Databases Searched and  
Update Dates**

# GOVERNMENT RECORDS SEARCHED / DATA CURRENCY TRACKING

To maintain currency of the following federal and state databases, EDR contacts the appropriate governmental agency on a monthly or quarterly basis, as required.

**Elapsed ASTM days:** Provides confirmation that this EDR report meets or exceeds the 90-day updating requirement of the ASTM standard.

## **FEDERAL ASTM STANDARD RECORDS**

### **NPL: National Priority List**

Source: EPA

Telephone: N/A

National Priorities List (Superfund). The NPL is a subset of CERCLIS and identifies over 1,200 sites for priority cleanup under the Superfund Program. NPL sites may encompass relatively large areas. As such, EDR provides polygon coverage for over 1,000 NPL site boundaries produced by EPA's Environmental Photographic Interpretation Center (EPIC) and regional EPA offices.

Date of Government Version: 07/30/04

Date Made Active at EDR: 09/09/04

Database Release Frequency: Semi-Annually

Date of Data Arrival at EDR: 08/03/04

Elapsed ASTM days: 37

Date of Last EDR Contact: 08/03/04

### **NPL Site Boundaries**

Sources:

EPA's Environmental Photographic Interpretation Center (EPIC)

Telephone: 202-564-7333

EPA Region 1

Telephone 617-918-1143

EPA Region 3

Telephone 215-814-5418

EPA Region 4

Telephone 404-562-8033

EPA Region 6

Telephone: 214-655-6659

EPA Region 8

Telephone: 303-312-6774

### **Proposed NPL: Proposed National Priority List Sites**

Source: EPA

Telephone: N/A

Date of Government Version: 07/22/04

Date Made Active at EDR: 09/09/04

Database Release Frequency: Semi-Annually

Date of Data Arrival at EDR: 08/03/04

Elapsed ASTM days: 37

Date of Last EDR Contact: 08/03/04

### **CERCLIS: Comprehensive Environmental Response, Compensation, and Liability Information System**

Source: EPA

Telephone: 703-413-0223

CERCLIS contains data on potentially hazardous waste sites that have been reported to the USEPA by states, municipalities, private companies and private persons, pursuant to Section 103 of the Comprehensive Environmental Response, Compensation, and Liability Act (CERCLA). CERCLIS contains sites which are either proposed to or on the National Priorities List (NPL) and sites which are in the screening and assessment phase for possible inclusion on the NPL.

Date of Government Version: 05/17/04

Date Made Active at EDR: 08/10/04

Database Release Frequency: Quarterly

Date of Data Arrival at EDR: 06/23/04

Elapsed ASTM days: 48

Date of Last EDR Contact: 09/21/04

### **CERCLIS-NFRAP: CERCLIS No Further Remedial Action Planned**

Source: EPA

Telephone: 703-413-0223

As of February 1995, CERCLIS sites designated "No Further Remedial Action Planned" (NFRAP) have been removed from CERCLIS. NFRAP sites may be sites where, following an initial investigation, no contamination was found, contamination was removed quickly without the need for the site to be placed on the NPL, or the contamination was not serious enough to require Federal Superfund action or NPL consideration. EPA has removed approximately 25,000 NFRAP sites to lift the unintended barriers to the redevelopment of these properties and has archived them as historical records so EPA does not needlessly repeat the investigations in the future. This policy change is part of the EPA's Brownfields Redevelopment Program to help cities, states, private investors and affected citizens to promote economic redevelopment of unproductive urban sites.

# GOVERNMENT RECORDS SEARCHED / DATA CURRENCY TRACKING

Date of Government Version: 05/17/04  
Date Made Active at EDR: 08/10/04  
Database Release Frequency: Quarterly

Date of Data Arrival at EDR: 06/23/04  
Elapsed ASTM days: 48  
Date of Last EDR Contact: 09/21/04

**CORRACTS:** Corrective Action Report

Source: EPA  
Telephone: 800-424-9346

CORRACTS identifies hazardous waste handlers with RCRA corrective action activity.

Date of Government Version: 06/15/04  
Date Made Active at EDR: 08/10/04  
Database Release Frequency: Semi-Annually

Date of Data Arrival at EDR: 06/25/04  
Elapsed ASTM days: 46  
Date of Last EDR Contact: 09/07/04

**RCRIS:** Resource Conservation and Recovery Information System

Source: EPA  
Telephone: 800-424-9346

Resource Conservation and Recovery Information System. RCRIS includes selective information on sites which generate, transport, store, treat and/or dispose of hazardous waste as defined by the Resource Conservation and Recovery Act (RCRA). Conditionally exempt small quantity generators (CESQGs): generate less than 100 kg of hazardous waste, or less than 1 kg of acutely hazardous waste per month. Small quantity generators (SQGs): generate between 100 kg and 1,000 kg of hazardous waste per month. Large quantity generators (LQGs): generate over 1,000 kilograms (kg) of hazardous waste, or over 1 kg of acutely hazardous waste per month. Transporters are individuals or entities that move hazardous waste from the generator off-site to a facility that can recycle, treat, store, or dispose of the waste. TSDFs treat, store, or dispose of the waste.

Date of Government Version: 08/10/04  
Date Made Active at EDR: 10/11/04  
Database Release Frequency: Varies

Date of Data Arrival at EDR: 08/24/04  
Elapsed ASTM days: 48  
Date of Last EDR Contact: 08/24/04

**ERNS:** Emergency Response Notification System

Source: National Response Center, United States Coast Guard  
Telephone: 202-260-2342

Emergency Response Notification System. ERNS records and stores information on reported releases of oil and hazardous substances.

Date of Government Version: 12/31/03  
Date Made Active at EDR: 03/12/04  
Database Release Frequency: Annually

Date of Data Arrival at EDR: 01/26/04  
Elapsed ASTM days: 46  
Date of Last EDR Contact: 07/26/04

## FEDERAL ASTM SUPPLEMENTAL RECORDS

**BRS:** Biennial Reporting System

Source: EPA/NTIS  
Telephone: 800-424-9346

The Biennial Reporting System is a national system administered by the EPA that collects data on the generation and management of hazardous waste. BRS captures detailed data from two groups: Large Quantity Generators (LQG) and Treatment, Storage, and Disposal Facilities.

Date of Government Version: 12/01/01  
Database Release Frequency: Biennially

Date of Last EDR Contact: 09/20/04  
Date of Next Scheduled EDR Contact: 12/13/04

**CONSENT:** Superfund (CERCLA) Consent Decrees

Source: Department of Justice, Consent Decree Library  
Telephone: Varies

Major legal settlements that establish responsibility and standards for cleanup at NPL (Superfund) sites. Released periodically by United States District Courts after settlement by parties to litigation matters.

Date of Government Version: 03/05/04  
Database Release Frequency: Varies

Date of Last EDR Contact: 07/30/04  
Date of Next Scheduled EDR Contact: 10/25/04

# GOVERNMENT RECORDS SEARCHED / DATA CURRENCY TRACKING

**ROD: Records Of Decision**

Source: EPA  
Telephone: 703-416-0223

Record of Decision. ROD documents mandate a permanent remedy at an NPL (Superfund) site containing technical and health information to aid in the cleanup.

Date of Government Version: 06/07/04  
Database Release Frequency: Annually

Date of Last EDR Contact: 07/07/04  
Date of Next Scheduled EDR Contact: 10/04/04

**DELISTED NPL: National Priority List Deletions**

Source: EPA  
Telephone: N/A

The National Oil and Hazardous Substances Pollution Contingency Plan (NCP) establishes the criteria that the EPA uses to delete sites from the NPL. In accordance with 40 CFR 300.425.(e), sites may be deleted from the NPL where no further response is appropriate.

Date of Government Version: 07/30/04  
Database Release Frequency: Quarterly

Date of Last EDR Contact: 08/03/04  
Date of Next Scheduled EDR Contact: 11/01/04

**FINDS: Facility Index System/Facility Identification Initiative Program Summary Report**

Source: EPA  
Telephone: N/A

Facility Index System. FINDS contains both facility information and 'pointers' to other sources that contain more detail. EDR includes the following FINDS databases in this report: PCS (Permit Compliance System), AIRS (Aerometric Information Retrieval System), DOCKET (Enforcement Docket used to manage and track information on civil judicial enforcement cases for all environmental statutes), FURS (Federal Underground Injection Control), C-DOCKET (Criminal Docket System used to track criminal enforcement actions for all environmental statutes), FFIS (Federal Facilities Information System), STATE (State Environmental Laws and Statutes), and PADS (PCB Activity Data System).

Date of Government Version: 04/08/04  
Database Release Frequency: Quarterly

Date of Last EDR Contact: 07/06/04  
Date of Next Scheduled EDR Contact: 10/04/04

**HMIRS: Hazardous Materials Information Reporting System**

Source: U.S. Department of Transportation  
Telephone: 202-366-4555

Hazardous Materials Incident Report System. HMIRS contains hazardous material spill incidents reported to DOT.

Date of Government Version: 02/17/04  
Database Release Frequency: Annually

Date of Last EDR Contact: 04/20/04  
Date of Next Scheduled EDR Contact: 07/19/04

**MLTS: Material Licensing Tracking System**

Source: Nuclear Regulatory Commission  
Telephone: 301-415-7169

MLTS is maintained by the Nuclear Regulatory Commission and contains a list of approximately 8,100 sites which possess or use radioactive materials and which are subject to NRC licensing requirements. To maintain currency, EDR contacts the Agency on a quarterly basis.

Date of Government Version: 07/15/04  
Database Release Frequency: Quarterly

Date of Last EDR Contact: 07/06/04  
Date of Next Scheduled EDR Contact: 10/04/04

**MINES: Mines Master Index File**

Source: Department of Labor, Mine Safety and Health Administration  
Telephone: 303-231-5959

Date of Government Version: 06/04/04  
Database Release Frequency: Semi-Annually

Date of Last EDR Contact: 09/28/04  
Date of Next Scheduled EDR Contact: 12/27/04

**NPL LIENS: Federal Superfund Liens**

Source: EPA  
Telephone: 202-564-4267

Federal Superfund Liens. Under the authority granted the USEPA by the Comprehensive Environmental Response, Compensation and Liability Act (CERCLA) of 1980, the USEPA has the authority to file liens against real property in order to recover remedial action expenditures or when the property owner receives notification of potential liability. USEPA compiles a listing of filed notices of Superfund Liens.

# GOVERNMENT RECORDS SEARCHED / DATA CURRENCY TRACKING

Date of Government Version: 10/15/91  
Database Release Frequency: No Update Planned

Date of Last EDR Contact: 08/23/04  
Date of Next Scheduled EDR Contact: 11/22/04

**PADS:** PCB Activity Database System

Source: EPA  
Telephone: 202-564-3887

PCB Activity Database. PADS Identifies generators, transporters, commercial storers and/or brokers and disposers of PCB's who are required to notify the EPA of such activities.

Date of Government Version: 06/29/04  
Database Release Frequency: Annually

Date of Last EDR Contact: 08/10/04  
Date of Next Scheduled EDR Contact: 11/08/04

**DOD:** Department of Defense Sites

Source: USGS  
Telephone: 703-692-8801

This data set consists of federally owned or administered lands, administered by the Department of Defense, that have any area equal to or greater than 640 acres of the United States, Puerto Rico, and the U.S. Virgin Islands.

Date of Government Version: 10/01/03  
Database Release Frequency: Semi-Annually

Date of Last EDR Contact: 08/12/04  
Date of Next Scheduled EDR Contact: 11/08/04

**INDIAN RESERV:** Indian Reservations

Source: USGS  
Telephone: 202-208-3710

This map layer portrays Indian administered lands of the United States that have any area equal to or greater than 640 acres.

Date of Government Version: 10/01/03  
Database Release Frequency: Semi-Annually

Date of Last EDR Contact: 08/12/04  
Date of Next Scheduled EDR Contact: 11/08/04

**FUDS:** Formerly Used Defense Sites

Source: U.S. Army Corps of Engineers  
Telephone: 202-528-4285

The listing includes locations of Formerly Used Defense Sites properties where the US Army Corps of Engineers is actively working or will take necessary cleanup actions.

Date of Government Version: 12/31/03  
Database Release Frequency: Varies

Date of Last EDR Contact: 07/06/04  
Date of Next Scheduled EDR Contact: 10/04/04

**STORMWATER:** Storm Water General Permits

Source: Environmental Protection Agency  
Telephone: 202-564-0746

A listing of all facilities with Storm Water General Permits.

Date of Government Version: 02/04/04  
Database Release Frequency: Quarterly

Date of Last EDR Contact: 07/06/04  
Date of Next Scheduled EDR Contact: 10/04/04

**RMP:** Risk Management Plans

Source: Environmental Protection Agency  
Telephone: 202-564-8600

When Congress passed the Clean Air Act Amendments of 1990, it required EPA to publish regulations and guidance for chemical accident prevention at facilities using extremely hazardous substances. The Risk Management Program Rule (RMP Rule) was written to implement Section 112(r) of these amendments. The rule, which built upon existing industry codes and standards, requires companies of all sizes that use certain flammable and toxic substances to develop a Risk Management Program, which includes a(n): Hazard assessment that details the potential effects of an accidental release, an accident history of the last five years, and an evaluation of worst-case and alternative accidental releases; Prevention program that includes safety precautions and maintenance, monitoring, and employee training measures; and Emergency response program that spells out emergency health care, employee training measures and procedures for informing the public and response agencies (e.g the fire department) should an accident occur.

# GOVERNMENT RECORDS SEARCHED / DATA CURRENCY TRACKING

Date of Government Version: 05/27/04  
Database Release Frequency: Varies

Date of Last EDR Contact: 08/23/04  
Date of Next Scheduled EDR Contact: 11/22/04

**UMTRA:** Uranium Mill Tailings Sites

Source: Department of Energy  
Telephone: 505-845-0011

Uranium ore was mined by private companies for federal government use in national defense programs. When the mills shut down, large piles of the sand-like material (mill tailings) remain after uranium has been extracted from the ore. Levels of human exposure to radioactive materials from the piles are low; however, in some cases tailings were used as construction materials before the potential health hazards of the tailings were recognized. In 1978, 24 inactive uranium mill tailings sites in Oregon, Idaho, Wyoming, Utah, Colorado, New Mexico, Texas, North Dakota, South Dakota, Pennsylvania, and on Navajo and Hopi tribal lands, were targeted for cleanup by the Department of Energy.

Date of Government Version: 04/22/04  
Database Release Frequency: Varies

Date of Last EDR Contact: 09/20/04  
Date of Next Scheduled EDR Contact: 12/20/04

**ODI:** Open Dump Inventory

Source: Environmental Protection Agency  
Telephone: 800-424-9346

An open dump is defined as a disposal facility that does not comply with one or more of the Part 257 or Part 258 Subtitle D Criteria.

Date of Government Version: 06/30/85  
Database Release Frequency: No Update Planned

Date of Last EDR Contact: 05/23/95  
Date of Next Scheduled EDR Contact: N/A

**RAATS:** RCRA Administrative Action Tracking System

Source: EPA  
Telephone: 202-564-4104

RCRA Administration Action Tracking System. RAATS contains records based on enforcement actions issued under RCRA pertaining to major violators and includes administrative and civil actions brought by the EPA. For administration actions after September 30, 1995, data entry in the RAATS database was discontinued. EPA will retain a copy of the database for historical records. It was necessary to terminate RAATS because a decrease in agency resources made it impossible to continue to update the information contained in the database.

Date of Government Version: 04/17/95  
Database Release Frequency: No Update Planned

Date of Last EDR Contact: 09/07/04  
Date of Next Scheduled EDR Contact: 12/06/04

**TRIS:** Toxic Chemical Release Inventory System

Source: EPA  
Telephone: 202-566-0250

Toxic Release Inventory System. TRIS identifies facilities which release toxic chemicals to the air, water and land in reportable quantities under SARA Title III Section 313.

Date of Government Version: 12/31/02  
Database Release Frequency: Annually

Date of Last EDR Contact: 09/20/04  
Date of Next Scheduled EDR Contact: 12/20/04

**TSCA:** Toxic Substances Control Act

Source: EPA  
Telephone: 202-260-5521

Toxic Substances Control Act. TSCA identifies manufacturers and importers of chemical substances included on the TSCA Chemical Substance Inventory list. It includes data on the production volume of these substances by plant site.

Date of Government Version: 12/31/02  
Database Release Frequency: Every 4 Years

Date of Last EDR Contact: 09/07/04  
Date of Next Scheduled EDR Contact: 12/06/04

**FTTS INSP:** FIFRA/ TSCA Tracking System - FIFRA (Federal Insecticide, Fungicide, & Rodenticide Act)/TSCA (Toxic Substances Control Act)

Source: EPA  
Telephone: 202-564-2501

# GOVERNMENT RECORDS SEARCHED / DATA CURRENCY TRACKING

Date of Government Version: 04/13/04  
Database Release Frequency: Quarterly

Date of Last EDR Contact: 09/07/04  
Date of Next Scheduled EDR Contact: 12/20/04

## **SSTS:** Section 7 Tracking Systems

Source: EPA  
Telephone: 202-564-5008

Section 7 of the Federal Insecticide, Fungicide and Rodenticide Act, as amended (92 Stat. 829) requires all registered pesticide-producing establishments to submit a report to the Environmental Protection Agency by March 1st each year. Each establishment must report the types and amounts of pesticides, active ingredients and devices being produced, and those having been produced and sold or distributed in the past year.

Date of Government Version: 12/31/01  
Database Release Frequency: Annually

Date of Last EDR Contact: 07/20/04  
Date of Next Scheduled EDR Contact: 10/18/04

## **FTTS:** FIFRA/ TSCA Tracking System - FIFRA (Federal Insecticide, Fungicide, & Rodenticide Act)/TSCA (Toxic Substances Control Act)

Source: EPA/Office of Prevention, Pesticides and Toxic Substances  
Telephone: 202-564-2501

FTTS tracks administrative cases and pesticide enforcement actions and compliance activities related to FIFRA, TSCA and EPCRA (Emergency Planning and Community Right-to-Know Act). To maintain currency, EDR contacts the Agency on a quarterly basis.

Date of Government Version: 04/13/04  
Database Release Frequency: Quarterly

Date of Last EDR Contact: 09/07/04  
Date of Next Scheduled EDR Contact: 12/20/04

## **STATE OF OKLAHOMA ASTM STANDARD RECORDS**

### **SHWS:** Voluntary Cleanup & Superfund Site Status Report

Source: Department of Environmental Quality  
Telephone: 405-702-5100

Date of Government Version: 06/15/04  
Date Made Active at EDR: 08/06/04  
Database Release Frequency: Varies

Date of Data Arrival at EDR: 06/18/04  
Elapsed ASTM days: 49  
Date of Last EDR Contact: 09/14/04

### **SWF/LF:** Permitted Solid Waste Disposal & Processing Facilities

Source: Department of Environmental Quality  
Telephone: 405-702-5184

Solid Waste Facilities/Landfill Sites. SWF/LF type records typically contain an inventory of solid waste disposal facilities or landfills in a particular state. Depending on the state, these may be active or inactive facilities or open dumps that failed to meet RCRA Subtitle D Section 4004 criteria for solid waste landfills or disposal sites.

Date of Government Version: 08/30/04  
Date Made Active at EDR: 09/23/04  
Database Release Frequency: Semi-Annually

Date of Data Arrival at EDR: 08/30/04  
Elapsed ASTM days: 24  
Date of Last EDR Contact: 08/30/04

### **LUST:** Leaking Underground Storage Tank List

Source: Oklahoma Corporation Commission  
Telephone: 405-521-3107

Leaking Underground Storage Tank Incident Reports. LUST records contain an inventory of reported leaking underground storage tank incidents. Not all states maintain these records, and the information stored varies by state.

Date of Government Version: 03/21/03  
Date Made Active at EDR: 05/21/03  
Database Release Frequency: Varies

Date of Data Arrival at EDR: 04/28/03  
Elapsed ASTM days: 23  
Date of Last EDR Contact: 07/27/04

### **UST:** Underground Storage Tank List, List II Version

Source: Oklahoma Corporation Commission  
Telephone: 405-521-3107

Registered Underground Storage Tanks. UST's are regulated under Subtitle I of the Resource Conservation and Recovery Act (RCRA) and must be registered with the state department responsible for administering the UST program. Available information varies by state program.

# GOVERNMENT RECORDS SEARCHED / DATA CURRENCY TRACKING

Date of Government Version: 03/21/03  
Date Made Active at EDR: 05/27/03  
Database Release Frequency: Varies

Date of Data Arrival at EDR: 04/28/03  
Elapsed ASTM days: 29  
Date of Last EDR Contact: 07/27/04

**VCP:** Voluntary Cleanup Site Inventory  
Source: Department of Environmental Quality  
Telephone: 405-702-5100

Date of Government Version: 09/14/04  
Date Made Active at EDR: 10/11/04  
Database Release Frequency: Varies

Date of Data Arrival at EDR: 09/14/04  
Elapsed ASTM days: 27  
Date of Last EDR Contact: 09/13/04

**INDIAN UST:** USTs on Indian Land  
Source: Environmental Protection Agency, Region 6  
Telephone: 214-665-7591

Date of Government Version: 08/09/04  
Date Made Active at EDR: 09/23/04  
Database Release Frequency: Varies

Date of Data Arrival at EDR: 08/09/04  
Elapsed ASTM days: 45  
Date of Last EDR Contact: 08/09/04

**INDIAN LUST:** Leaking Underground Storage Tanks on Indian Land  
Source: EPA Region 6  
Telephone: 214-665-6597  
LUSTs on Indian land in New Mexico and Oklahmoa.

Date of Government Version: 02/26/04  
Date Made Active at EDR: 03/17/04  
Database Release Frequency: Varies

Date of Data Arrival at EDR: 02/26/04  
Elapsed ASTM days: 20  
Date of Last EDR Contact: 08/09/04

## STATE OF OKLAHOMA ASTM SUPPLEMENTAL RECORDS

**AST:** Aboveground Storage Tanks  
Source: Oklahoma Corporation Commission  
Telephone: 405-521-3107  
Registered Aboveground Storage Tanks.

Date of Government Version: 03/21/03  
Database Release Frequency: Varies

Date of Last EDR Contact: 07/27/04  
Date of Next Scheduled EDR Contact: 10/25/04

**LAST:** Leaking Aboveground Storage Tanks List  
Source: Oklahoma Corporation Commission  
Telephone: 405-522-4640

Date of Government Version: 03/21/03  
Database Release Frequency: Varies

Date of Last EDR Contact: 07/27/04  
Date of Next Scheduled EDR Contact: 10/25/04

**OK COMPLAINT:** Oklahoma Complaint System Database  
Source: Oklahoma Corporation Commission  
Telephone: 405-521-2384  
Environmental complaints reported to the Oklahoma Corporation Commission.

Date of Government Version: 01/07/99  
Database Release Frequency: Varies

Date of Last EDR Contact: 07/08/04  
Date of Next Scheduled EDR Contact: 10/04/04

## EDR PROPRIETARY HISTORICAL DATABASES

**Former Manufactured Gas (Coal Gas) Sites:** The existence and location of Coal Gas sites is provided exclusively to EDR by Real Property Scan, Inc. ©Copyright 1993 Real Property Scan, Inc. For a technical description of the types of hazards which may be found at such sites, contact your EDR customer service representative.



# GOVERNMENT RECORDS SEARCHED / DATA CURRENCY TRACKING

## Disclaimer Provided by Real Property Scan, Inc.

The information contained in this report has predominantly been obtained from publicly available sources produced by entities other than Real Property Scan. While reasonable steps have been taken to insure the accuracy of this report, Real Property Scan does not guarantee the accuracy of this report. Any liability on the part of Real Property Scan is strictly limited to a refund of the amount paid. No claim is made for the actual existence of toxins at any site. This report does not constitute a legal opinion.

## BROWNFIELDS DATABASES

### **Brownfields:** Brownfield Sites

Source: Department of Environmental Quality  
Telephone: 405-702-5100

Date of Government Version: 09/22/04  
Database Release Frequency: Semi-Annually

Date of Last EDR Contact: 09/22/04  
Date of Next Scheduled EDR Contact: 12/13/04

### **VCP:** Voluntary Cleanup Site Inventory

Source: Department of Environmental Quality  
Telephone: 405-702-5100

Date of Government Version: 09/14/04  
Database Release Frequency: Varies

Date of Last EDR Contact: 09/13/04  
Date of Next Scheduled EDR Contact: 12/13/04

### **US BROWNFIELDS:** A Listing of Brownfields Sites

Source: Environmental Protection Agency  
Telephone: 202-566-2777

Included in the listing are brownfields properties addresses by Cooperative Agreement Recipients and brownfields properties addressed by Targeted Brownfields Assessments. Targeted Brownfields Assessments-EPA's Targeted Brownfields Assessments (TBA) program is designed to help states, tribes, and municipalities--especially those without EPA Brownfields Assessment Demonstration Pilots--minimize the uncertainties of contamination often associated with brownfields. Under the TBA program, EPA provides funding and/or technical assistance for environmental assessments at brownfields sites throughout the country. Targeted Brownfields Assessments supplement and work with other efforts under EPA's Brownfields Initiative to promote cleanup and redevelopment of brownfields. Cooperative Agreement Recipients-States, political subdivisions, territories, and Indian tribes become BCRLF cooperative agreement recipients when they enter into BCRLF cooperative agreements with the U.S. EPA. EPA selects BCRLF cooperative agreement recipients based on a proposal and application process. BCRLF cooperative agreement recipients must use EPA funds provided through BCRLF cooperative agreement for specified brownfields-related cleanup activities.

Date of Government Version: N/A  
Database Release Frequency: Semi-Annually

Date of Last EDR Contact: N/A  
Date of Next Scheduled EDR Contact: N/A

### **INST CONTROL:** Institutional Control Sites

Source: Department of Environmental Quality  
Telephone: 405-702-5100  
Sites with institutional controls in place.

Date of Government Version: 09/14/04  
Database Release Frequency: Varies

Date of Last EDR Contact: 09/16/04  
Date of Next Scheduled EDR Contact: 12/13/04

## OTHER DATABASE(S)

Depending on the geographic area covered by this report, the data provided in these specialty databases may or may not be complete. For example, the existence of wetlands information data in a specific report does not mean that all wetlands in the area covered by the report are included. Moreover, the absence of any reported wetlands information does not necessarily mean that wetlands do not exist in the area covered by the report.

# GOVERNMENT RECORDS SEARCHED / DATA CURRENCY TRACKING

**Sensitive Receptors:** There are individuals deemed sensitive receptors due to their fragile immune systems and special sensitivity to environmental discharges. These sensitive receptors typically include the elderly, the sick, and children. While the location of all sensitive receptors cannot be determined, EDR indicates those buildings and facilities - schools, daycares, hospitals, medical centers, and nursing homes - where individuals who are sensitive receptors are likely to be located.

**AHA Hospitals:**

Source: American Hospital Association, Inc.

Telephone: 312-280-5991

The database includes a listing of hospitals based on the American Hospital Association's annual survey of hospitals.

**Medical Centers: Provider of Services Listing**

Source: Centers for Medicare & Medicaid Services

Telephone: 410-786-3000

A listing of hospitals with Medicare provider number, produced by Centers of Medicare & Medicaid Services, a federal agency within the U.S. Department of Health and Human Services.

**Nursing Homes**

Source: National Institutes of Health

Telephone: 301-594-6248

Information on Medicare and Medicaid certified nursing homes in the United States.

**Public Schools**

Source: National Center for Education Statistics

Telephone: 202-502-7300

The National Center for Education Statistics' primary database on elementary and secondary public education in the United States. It is a comprehensive, annual, national statistical database of all public elementary and secondary schools and school districts, which contains data that are comparable across all states.

**Private Schools**

Source: National Center for Education Statistics

Telephone: 202-502-7300

The National Center for Education Statistics' primary database on private school locations in the United States.

**Daycare Centers: Day Care Centers**

Source: Department of Human Services

Telephone: 405-521-3561

**Flood Zone Data:** This data, available in select counties across the country, was obtained by EDR in 1999 from the Federal Emergency Management Agency (FEMA). Data depicts 100-year and 500-year flood zones as defined by FEMA.

**NWI:** National Wetlands Inventory. This data, available in select counties across the country, was obtained by EDR in 2002 from the U.S. Fish and Wildlife Service.

**STREET AND ADDRESS INFORMATION**

© 2003 Geographic Data Technology, Inc., Rel. 07/2003. This product contains proprietary and confidential property of Geographic Data Technology, Inc. Unauthorized use, including copying for other than testing and standard backup procedures, of this product is expressly prohibited.

# GOVERNMENT RECORDS SEARCHED / DATA CURRENCY TRACKING

To maintain currency of the following federal and state databases, EDR contacts the appropriate governmental agency on a monthly or quarterly basis, as required.

**Elapsed ASTM days:** Provides confirmation that this EDR report meets or exceeds the 90-day updating requirement of the ASTM standard.

## **FEDERAL ASTM STANDARD RECORDS**

### **NPL: National Priority List**

Source: EPA

Telephone: N/A

National Priorities List (Superfund). The NPL is a subset of CERCLIS and identifies over 1,200 sites for priority cleanup under the Superfund Program. NPL sites may encompass relatively large areas. As such, EDR provides polygon coverage for over 1,000 NPL site boundaries produced by EPA's Environmental Photographic Interpretation Center (EPIC) and regional EPA offices.

Date of Government Version: 07/30/04

Date Made Active at EDR: 09/09/04

Database Release Frequency: Semi-Annually

Date of Data Arrival at EDR: 08/03/04

Elapsed ASTM days: 37

Date of Last EDR Contact: 08/03/04

### **NPL Site Boundaries**

Sources:

EPA's Environmental Photographic Interpretation Center (EPIC)

Telephone: 202-564-7333

EPA Region 1

Telephone 617-918-1143

EPA Region 3

Telephone 215-814-5418

EPA Region 4

Telephone 404-562-8033

EPA Region 6

Telephone: 214-655-6659

EPA Region 8

Telephone: 303-312-6774

### **Proposed NPL: Proposed National Priority List Sites**

Source: EPA

Telephone: N/A

Date of Government Version: 07/22/04

Date Made Active at EDR: 09/09/04

Database Release Frequency: Semi-Annually

Date of Data Arrival at EDR: 08/03/04

Elapsed ASTM days: 37

Date of Last EDR Contact: 08/03/04

### **CERCLIS: Comprehensive Environmental Response, Compensation, and Liability Information System**

Source: EPA

Telephone: 703-413-0223

CERCLIS contains data on potentially hazardous waste sites that have been reported to the USEPA by states, municipalities, private companies and private persons, pursuant to Section 103 of the Comprehensive Environmental Response, Compensation, and Liability Act (CERCLA). CERCLIS contains sites which are either proposed to or on the National Priorities List (NPL) and sites which are in the screening and assessment phase for possible inclusion on the NPL.

Date of Government Version: 05/17/04

Date Made Active at EDR: 08/10/04

Database Release Frequency: Quarterly

Date of Data Arrival at EDR: 06/23/04

Elapsed ASTM days: 48

Date of Last EDR Contact: 09/21/04

### **CERCLIS-NFRAP: CERCLIS No Further Remedial Action Planned**

Source: EPA

Telephone: 703-413-0223

As of February 1995, CERCLIS sites designated "No Further Remedial Action Planned" (NFRAP) have been removed from CERCLIS. NFRAP sites may be sites where, following an initial investigation, no contamination was found, contamination was removed quickly without the need for the site to be placed on the NPL, or the contamination was not serious enough to require Federal Superfund action or NPL consideration. EPA has removed approximately 25,000 NFRAP sites to lift the unintended barriers to the redevelopment of these properties and has archived them as historical records so EPA does not needlessly repeat the investigations in the future. This policy change is part of the EPA's Brownfields Redevelopment Program to help cities, states, private investors and affected citizens to promote economic redevelopment of unproductive urban sites.

# GOVERNMENT RECORDS SEARCHED / DATA CURRENCY TRACKING

Date of Government Version: 05/17/04  
Date Made Active at EDR: 08/10/04  
Database Release Frequency: Quarterly

Date of Data Arrival at EDR: 06/23/04  
Elapsed ASTM days: 48  
Date of Last EDR Contact: 09/21/04

## **CORRACTS:** Corrective Action Report

Source: EPA  
Telephone: 800-424-9346

CORRACTS identifies hazardous waste handlers with RCRA corrective action activity.

Date of Government Version: 06/15/04  
Date Made Active at EDR: 08/10/04  
Database Release Frequency: Semi-Annually

Date of Data Arrival at EDR: 06/25/04  
Elapsed ASTM days: 46  
Date of Last EDR Contact: 09/07/04

## **RCRIS:** Resource Conservation and Recovery Information System

Source: EPA  
Telephone: 800-424-9346

Resource Conservation and Recovery Information System. RCRIS includes selective information on sites which generate, transport, store, treat and/or dispose of hazardous waste as defined by the Resource Conservation and Recovery Act (RCRA). Conditionally exempt small quantity generators (CESQGs): generate less than 100 kg of hazardous waste, or less than 1 kg of acutely hazardous waste per month. Small quantity generators (SQGs): generate between 100 kg and 1,000 kg of hazardous waste per month. Large quantity generators (LQGs): generate over 1,000 kilograms (kg) of hazardous waste, or over 1 kg of acutely hazardous waste per month. Transporters are individuals or entities that move hazardous waste from the generator off-site to a facility that can recycle, treat, store, or dispose of the waste. TSDFs treat, store, or dispose of the waste.

Date of Government Version: 08/10/04  
Date Made Active at EDR: 10/11/04  
Database Release Frequency: Varies

Date of Data Arrival at EDR: 08/24/04  
Elapsed ASTM days: 48  
Date of Last EDR Contact: 08/24/04

## **ERNS:** Emergency Response Notification System

Source: National Response Center, United States Coast Guard  
Telephone: 202-260-2342

Emergency Response Notification System. ERNS records and stores information on reported releases of oil and hazardous substances.

Date of Government Version: 12/31/03  
Date Made Active at EDR: 03/12/04  
Database Release Frequency: Annually

Date of Data Arrival at EDR: 01/26/04  
Elapsed ASTM days: 46  
Date of Last EDR Contact: 07/26/04

## **FEDERAL ASTM SUPPLEMENTAL RECORDS**

### **BRS:** Biennial Reporting System

Source: EPA/NTIS  
Telephone: 800-424-9346

The Biennial Reporting System is a national system administered by the EPA that collects data on the generation and management of hazardous waste. BRS captures detailed data from two groups: Large Quantity Generators (LQG) and Treatment, Storage, and Disposal Facilities.

Date of Government Version: 12/01/01  
Database Release Frequency: Biennially

Date of Last EDR Contact: 09/20/04  
Date of Next Scheduled EDR Contact: 12/13/04

### **CONSENT:** Superfund (CERCLA) Consent Decrees

Source: Department of Justice, Consent Decree Library  
Telephone: Varies

Major legal settlements that establish responsibility and standards for cleanup at NPL (Superfund) sites. Released periodically by United States District Courts after settlement by parties to litigation matters.

Date of Government Version: 03/05/04  
Database Release Frequency: Varies

Date of Last EDR Contact: 07/30/04  
Date of Next Scheduled EDR Contact: 10/25/04

# GOVERNMENT RECORDS SEARCHED / DATA CURRENCY TRACKING

**ROD: Records Of Decision**

Source: EPA  
Telephone: 703-416-0223

Record of Decision. ROD documents mandate a permanent remedy at an NPL (Superfund) site containing technical and health information to aid in the cleanup.

Date of Government Version: 06/07/04  
Database Release Frequency: Annually

Date of Last EDR Contact: 07/07/04  
Date of Next Scheduled EDR Contact: 10/04/04

**DELISTED NPL: National Priority List Deletions**

Source: EPA  
Telephone: N/A

The National Oil and Hazardous Substances Pollution Contingency Plan (NCP) establishes the criteria that the EPA uses to delete sites from the NPL. In accordance with 40 CFR 300.425.(e), sites may be deleted from the NPL where no further response is appropriate.

Date of Government Version: 07/30/04  
Database Release Frequency: Quarterly

Date of Last EDR Contact: 08/03/04  
Date of Next Scheduled EDR Contact: 11/01/04

**FINDS: Facility Index System/Facility Identification Initiative Program Summary Report**

Source: EPA  
Telephone: N/A

Facility Index System. FINDS contains both facility information and 'pointers' to other sources that contain more detail. EDR includes the following FINDS databases in this report: PCS (Permit Compliance System), AIRS (Aerometric Information Retrieval System), DOCKET (Enforcement Docket used to manage and track information on civil judicial enforcement cases for all environmental statutes), FURS (Federal Underground Injection Control), C-DOCKET (Criminal Docket System used to track criminal enforcement actions for all environmental statutes), FFIS (Federal Facilities Information System), STATE (State Environmental Laws and Statutes), and PADS (PCB Activity Data System).

Date of Government Version: 04/08/04  
Database Release Frequency: Quarterly

Date of Last EDR Contact: 07/06/04  
Date of Next Scheduled EDR Contact: 10/04/04

**HMIRS: Hazardous Materials Information Reporting System**

Source: U.S. Department of Transportation  
Telephone: 202-366-4555

Hazardous Materials Incident Report System. HMIRS contains hazardous material spill incidents reported to DOT.

Date of Government Version: 02/17/04  
Database Release Frequency: Annually

Date of Last EDR Contact: 04/20/04  
Date of Next Scheduled EDR Contact: 07/19/04

**MLTS: Material Licensing Tracking System**

Source: Nuclear Regulatory Commission  
Telephone: 301-415-7169

MLTS is maintained by the Nuclear Regulatory Commission and contains a list of approximately 8,100 sites which possess or use radioactive materials and which are subject to NRC licensing requirements. To maintain currency, EDR contacts the Agency on a quarterly basis.

Date of Government Version: 07/15/04  
Database Release Frequency: Quarterly

Date of Last EDR Contact: 07/06/04  
Date of Next Scheduled EDR Contact: 10/04/04

**MINES: Mines Master Index File**

Source: Department of Labor, Mine Safety and Health Administration  
Telephone: 303-231-5959

Date of Government Version: 06/04/04  
Database Release Frequency: Semi-Annually

Date of Last EDR Contact: 09/28/04  
Date of Next Scheduled EDR Contact: 12/27/04

**NPL LIENS: Federal Superfund Liens**

Source: EPA  
Telephone: 202-564-4267

Federal Superfund Liens. Under the authority granted the USEPA by the Comprehensive Environmental Response, Compensation and Liability Act (CERCLA) of 1980, the USEPA has the authority to file liens against real property in order to recover remedial action expenditures or when the property owner receives notification of potential liability. USEPA compiles a listing of filed notices of Superfund Liens.

# GOVERNMENT RECORDS SEARCHED / DATA CURRENCY TRACKING

Date of Government Version: 10/15/91  
Database Release Frequency: No Update Planned

Date of Last EDR Contact: 08/23/04  
Date of Next Scheduled EDR Contact: 11/22/04

**PADS:** PCB Activity Database System

Source: EPA  
Telephone: 202-564-3887

PCB Activity Database. PADS Identifies generators, transporters, commercial storers and/or brokers and disposers of PCB's who are required to notify the EPA of such activities.

Date of Government Version: 06/29/04  
Database Release Frequency: Annually

Date of Last EDR Contact: 08/10/04  
Date of Next Scheduled EDR Contact: 11/08/04

**DOD:** Department of Defense Sites

Source: USGS  
Telephone: 703-692-8801

This data set consists of federally owned or administered lands, administered by the Department of Defense, that have any area equal to or greater than 640 acres of the United States, Puerto Rico, and the U.S. Virgin Islands.

Date of Government Version: 10/01/03  
Database Release Frequency: Semi-Annually

Date of Last EDR Contact: 08/12/04  
Date of Next Scheduled EDR Contact: 11/08/04

**INDIAN RESERV:** Indian Reservations

Source: USGS  
Telephone: 202-208-3710

This map layer portrays Indian administered lands of the United States that have any area equal to or greater than 640 acres.

Date of Government Version: 10/01/03  
Database Release Frequency: Semi-Annually

Date of Last EDR Contact: 08/12/04  
Date of Next Scheduled EDR Contact: 11/08/04

**FUDS:** Formerly Used Defense Sites

Source: U.S. Army Corps of Engineers  
Telephone: 202-528-4285

The listing includes locations of Formerly Used Defense Sites properties where the US Army Corps of Engineers is actively working or will take necessary cleanup actions.

Date of Government Version: 12/31/03  
Database Release Frequency: Varies

Date of Last EDR Contact: 07/06/04  
Date of Next Scheduled EDR Contact: 10/04/04

**STORMWATER:** Storm Water General Permits

Source: Environmental Protection Agency  
Telephone: 202-564-0746

A listing of all facilities with Storm Water General Permits.

Date of Government Version: 02/04/04  
Database Release Frequency: Quarterly

Date of Last EDR Contact: 07/06/04  
Date of Next Scheduled EDR Contact: 10/04/04

**RMP:** Risk Management Plans

Source: Environmental Protection Agency  
Telephone: 202-564-8600

When Congress passed the Clean Air Act Amendments of 1990, it required EPA to publish regulations and guidance for chemical accident prevention at facilities using extremely hazardous substances. The Risk Management Program Rule (RMP Rule) was written to implement Section 112(r) of these amendments. The rule, which built upon existing industry codes and standards, requires companies of all sizes that use certain flammable and toxic substances to develop a Risk Management Program, which includes a(n): Hazard assessment that details the potential effects of an accidental release, an accident history of the last five years, and an evaluation of worst-case and alternative accidental releases; Prevention program that includes safety precautions and maintenance, monitoring, and employee training measures; and Emergency response program that spells out emergency health care, employee training measures and procedures for informing the public and response agencies (e.g the fire department) should an accident occur.

# GOVERNMENT RECORDS SEARCHED / DATA CURRENCY TRACKING

Date of Government Version: 05/27/04  
Database Release Frequency: Varies

Date of Last EDR Contact: 08/23/04  
Date of Next Scheduled EDR Contact: 11/22/04

## **UMTRA:** Uranium Mill Tailings Sites

Source: Department of Energy  
Telephone: 505-845-0011

Uranium ore was mined by private companies for federal government use in national defense programs. When the mills shut down, large piles of the sand-like material (mill tailings) remain after uranium has been extracted from the ore. Levels of human exposure to radioactive materials from the piles are low; however, in some cases tailings were used as construction materials before the potential health hazards of the tailings were recognized. In 1978, 24 inactive uranium mill tailings sites in Oregon, Idaho, Wyoming, Utah, Colorado, New Mexico, Texas, North Dakota, South Dakota, Pennsylvania, and on Navajo and Hopi tribal lands, were targeted for cleanup by the Department of Energy.

Date of Government Version: 04/22/04  
Database Release Frequency: Varies

Date of Last EDR Contact: 09/20/04  
Date of Next Scheduled EDR Contact: 12/20/04

## **ODI:** Open Dump Inventory

Source: Environmental Protection Agency  
Telephone: 800-424-9346

An open dump is defined as a disposal facility that does not comply with one or more of the Part 257 or Part 258 Subtitle D Criteria.

Date of Government Version: 06/30/85  
Database Release Frequency: No Update Planned

Date of Last EDR Contact: 05/23/95  
Date of Next Scheduled EDR Contact: N/A

## **RAATS:** RCRA Administrative Action Tracking System

Source: EPA  
Telephone: 202-564-4104

RCRA Administration Action Tracking System. RAATS contains records based on enforcement actions issued under RCRA pertaining to major violators and includes administrative and civil actions brought by the EPA. For administration actions after September 30, 1995, data entry in the RAATS database was discontinued. EPA will retain a copy of the database for historical records. It was necessary to terminate RAATS because a decrease in agency resources made it impossible to continue to update the information contained in the database.

Date of Government Version: 04/17/95  
Database Release Frequency: No Update Planned

Date of Last EDR Contact: 09/07/04  
Date of Next Scheduled EDR Contact: 12/06/04

## **TRIS:** Toxic Chemical Release Inventory System

Source: EPA  
Telephone: 202-566-0250

Toxic Release Inventory System. TRIS identifies facilities which release toxic chemicals to the air, water and land in reportable quantities under SARA Title III Section 313.

Date of Government Version: 12/31/02  
Database Release Frequency: Annually

Date of Last EDR Contact: 09/20/04  
Date of Next Scheduled EDR Contact: 12/20/04

## **TSCA:** Toxic Substances Control Act

Source: EPA  
Telephone: 202-260-5521

Toxic Substances Control Act. TSCA identifies manufacturers and importers of chemical substances included on the TSCA Chemical Substance Inventory list. It includes data on the production volume of these substances by plant site.

Date of Government Version: 12/31/02  
Database Release Frequency: Every 4 Years

Date of Last EDR Contact: 09/07/04  
Date of Next Scheduled EDR Contact: 12/06/04

## **FTTS INSP:** FIFRA/ TSCA Tracking System - FIFRA (Federal Insecticide, Fungicide, & Rodenticide Act)/TSCA (Toxic Substances Control Act)

Source: EPA  
Telephone: 202-564-2501

# GOVERNMENT RECORDS SEARCHED / DATA CURRENCY TRACKING

Date of Government Version: 04/13/04  
Database Release Frequency: Quarterly

Date of Last EDR Contact: 09/07/04  
Date of Next Scheduled EDR Contact: 12/20/04

## **SSTS:** Section 7 Tracking Systems

Source: EPA  
Telephone: 202-564-5008

Section 7 of the Federal Insecticide, Fungicide and Rodenticide Act, as amended (92 Stat. 829) requires all registered pesticide-producing establishments to submit a report to the Environmental Protection Agency by March 1st each year. Each establishment must report the types and amounts of pesticides, active ingredients and devices being produced, and those having been produced and sold or distributed in the past year.

Date of Government Version: 12/31/01  
Database Release Frequency: Annually

Date of Last EDR Contact: 07/20/04  
Date of Next Scheduled EDR Contact: 10/18/04

## **FTTS:** FIFRA/ TSCA Tracking System - FIFRA (Federal Insecticide, Fungicide, & Rodenticide Act)/TSCA (Toxic Substances Control Act)

Source: EPA/Office of Prevention, Pesticides and Toxic Substances  
Telephone: 202-564-2501

FTTS tracks administrative cases and pesticide enforcement actions and compliance activities related to FIFRA, TSCA and EPCRA (Emergency Planning and Community Right-to-Know Act). To maintain currency, EDR contacts the Agency on a quarterly basis.

Date of Government Version: 04/13/04  
Database Release Frequency: Quarterly

Date of Last EDR Contact: 09/07/04  
Date of Next Scheduled EDR Contact: 12/20/04

## **STATE OF OKLAHOMA ASTM STANDARD RECORDS**

### **SHWS:** Voluntary Cleanup & Superfund Site Status Report

Source: Department of Environmental Quality  
Telephone: 405-702-5100

Date of Government Version: 06/15/04  
Date Made Active at EDR: 08/06/04  
Database Release Frequency: Varies

Date of Data Arrival at EDR: 06/18/04  
Elapsed ASTM days: 49  
Date of Last EDR Contact: 09/14/04

### **SWF/LF:** Permitted Solid Waste Disposal & Processing Facilities

Source: Department of Environmental Quality  
Telephone: 405-702-5184

Solid Waste Facilities/Landfill Sites. SWF/LF type records typically contain an inventory of solid waste disposal facilities or landfills in a particular state. Depending on the state, these may be active or inactive facilities or open dumps that failed to meet RCRA Subtitle D Section 4004 criteria for solid waste landfills or disposal sites.

Date of Government Version: 08/30/04  
Date Made Active at EDR: 09/23/04  
Database Release Frequency: Semi-Annually

Date of Data Arrival at EDR: 08/30/04  
Elapsed ASTM days: 24  
Date of Last EDR Contact: 08/30/04

### **LUST:** Leaking Underground Storage Tank List

Source: Oklahoma Corporation Commission  
Telephone: 405-521-3107

Leaking Underground Storage Tank Incident Reports. LUST records contain an inventory of reported leaking underground storage tank incidents. Not all states maintain these records, and the information stored varies by state.

Date of Government Version: 03/21/03  
Date Made Active at EDR: 05/21/03  
Database Release Frequency: Varies

Date of Data Arrival at EDR: 04/28/03  
Elapsed ASTM days: 23  
Date of Last EDR Contact: 07/27/04

### **UST:** Underground Storage Tank List, List II Version

Source: Oklahoma Corporation Commission  
Telephone: 405-521-3107

Registered Underground Storage Tanks. UST's are regulated under Subtitle I of the Resource Conservation and Recovery Act (RCRA) and must be registered with the state department responsible for administering the UST program. Available information varies by state program.



# GOVERNMENT RECORDS SEARCHED / DATA CURRENCY TRACKING

Date of Government Version: 03/21/03  
Date Made Active at EDR: 05/27/03  
Database Release Frequency: Varies

Date of Data Arrival at EDR: 04/28/03  
Elapsed ASTM days: 29  
Date of Last EDR Contact: 07/27/04

**VCP:** Voluntary Cleanup Site Inventory  
Source: Department of Environmental Quality  
Telephone: 405-702-5100

Date of Government Version: 09/14/04  
Date Made Active at EDR: 10/11/04  
Database Release Frequency: Varies

Date of Data Arrival at EDR: 09/14/04  
Elapsed ASTM days: 27  
Date of Last EDR Contact: 09/13/04

**INDIAN UST:** USTs on Indian Land  
Source: Environmental Protection Agency, Region 6  
Telephone: 214-665-7591

Date of Government Version: 08/09/04  
Date Made Active at EDR: 09/23/04  
Database Release Frequency: Varies

Date of Data Arrival at EDR: 08/09/04  
Elapsed ASTM days: 45  
Date of Last EDR Contact: 08/09/04

**INDIAN LUST:** Leaking Underground Storage Tanks on Indian Land  
Source: EPA Region 6  
Telephone: 214-665-6597  
LUSTs on Indian land in New Mexico and Oklahmoa.

Date of Government Version: 02/26/04  
Date Made Active at EDR: 03/17/04  
Database Release Frequency: Varies

Date of Data Arrival at EDR: 02/26/04  
Elapsed ASTM days: 20  
Date of Last EDR Contact: 08/09/04

## STATE OF OKLAHOMA ASTM SUPPLEMENTAL RECORDS

**AST:** Aboveground Storage Tanks  
Source: Oklahoma Corporation Commission  
Telephone: 405-521-3107  
Registered Aboveground Storage Tanks.

Date of Government Version: 03/21/03  
Database Release Frequency: Varies

Date of Last EDR Contact: 07/27/04  
Date of Next Scheduled EDR Contact: 10/25/04

**LAST:** Leaking Aboveground Storage Tanks List  
Source: Oklahoma Corporation Commission  
Telephone: 405-522-4640

Date of Government Version: 03/21/03  
Database Release Frequency: Varies

Date of Last EDR Contact: 07/27/04  
Date of Next Scheduled EDR Contact: 10/25/04

**OK COMPLAINT:** Oklahoma Complaint System Database  
Source: Oklahoma Corporation Commission  
Telephone: 405-521-2384  
Environmental complaints reported to the Oklahoma Corporation Commission.

Date of Government Version: 01/07/99  
Database Release Frequency: Varies

Date of Last EDR Contact: 07/08/04  
Date of Next Scheduled EDR Contact: 10/04/04

## EDR PROPRIETARY HISTORICAL DATABASES

**Former Manufactured Gas (Coal Gas) Sites:** The existence and location of Coal Gas sites is provided exclusively to EDR by Real Property Scan, Inc. ©Copyright 1993 Real Property Scan, Inc. For a technical description of the types of hazards which may be found at such sites, contact your EDR customer service representative.

# GOVERNMENT RECORDS SEARCHED / DATA CURRENCY TRACKING

## Disclaimer Provided by Real Property Scan, Inc.

The information contained in this report has predominantly been obtained from publicly available sources produced by entities other than Real Property Scan. While reasonable steps have been taken to insure the accuracy of this report, Real Property Scan does not guarantee the accuracy of this report. Any liability on the part of Real Property Scan is strictly limited to a refund of the amount paid. No claim is made for the actual existence of toxins at any site. This report does not constitute a legal opinion.

## BROWNFIELDS DATABASES

### **Brownfields:** Brownfield Sites

Source: Department of Environmental Quality  
Telephone: 405-702-5100

Date of Government Version: 09/22/04  
Database Release Frequency: Semi-Annually

Date of Last EDR Contact: 09/22/04  
Date of Next Scheduled EDR Contact: 12/13/04

### **VCP:** Voluntary Cleanup Site Inventory

Source: Department of Environmental Quality  
Telephone: 405-702-5100

Date of Government Version: 09/14/04  
Database Release Frequency: Varies

Date of Last EDR Contact: 09/13/04  
Date of Next Scheduled EDR Contact: 12/13/04

### **US BROWNFIELDS:** A Listing of Brownfields Sites

Source: Environmental Protection Agency  
Telephone: 202-566-2777

Included in the listing are brownfields properties addresses by Cooperative Agreement Recipients and brownfields properties addressed by Targeted Brownfields Assessments. Targeted Brownfields Assessments-EPA's Targeted Brownfields Assessments (TBA) program is designed to help states, tribes, and municipalities--especially those without EPA Brownfields Assessment Demonstration Pilots--minimize the uncertainties of contamination often associated with brownfields. Under the TBA program, EPA provides funding and/or technical assistance for environmental assessments at brownfields sites throughout the country. Targeted Brownfields Assessments supplement and work with other efforts under EPA's Brownfields Initiative to promote cleanup and redevelopment of brownfields. Cooperative Agreement Recipients--States, political subdivisions, territories, and Indian tribes become BCRLF cooperative agreement recipients when they enter into BCRLF cooperative agreements with the U.S. EPA. EPA selects BCRLF cooperative agreement recipients based on a proposal and application process. BCRLF cooperative agreement recipients must use EPA funds provided through BCRLF cooperative agreement for specified brownfields-related cleanup activities.

Date of Government Version: N/A  
Database Release Frequency: Semi-Annually

Date of Last EDR Contact: N/A  
Date of Next Scheduled EDR Contact: N/A

### **INST CONTROL:** Institutional Control Sites

Source: Department of Environmental Quality  
Telephone: 405-702-5100  
Sites with institutional controls in place.

Date of Government Version: 09/14/04  
Database Release Frequency: Varies

Date of Last EDR Contact: 09/16/04  
Date of Next Scheduled EDR Contact: 12/13/04

## OTHER DATABASE(S)

Depending on the geographic area covered by this report, the data provided in these specialty databases may or may not be complete. For example, the existence of wetlands information data in a specific report does not mean that all wetlands in the area covered by the report are included. Moreover, the absence of any reported wetlands information does not necessarily mean that wetlands do not exist in the area covered by the report.

# GOVERNMENT RECORDS SEARCHED / DATA CURRENCY TRACKING

**Sensitive Receptors:** There are individuals deemed sensitive receptors due to their fragile immune systems and special sensitivity to environmental discharges. These sensitive receptors typically include the elderly, the sick, and children. While the location of all sensitive receptors cannot be determined, EDR indicates those buildings and facilities - schools, daycares, hospitals, medical centers, and nursing homes - where individuals who are sensitive receptors are likely to be located.

**AHA Hospitals:**

Source: American Hospital Association, Inc.

Telephone: 312-280-5991

The database includes a listing of hospitals based on the American Hospital Association's annual survey of hospitals.

**Medical Centers: Provider of Services Listing**

Source: Centers for Medicare & Medicaid Services

Telephone: 410-786-3000

A listing of hospitals with Medicare provider number, produced by Centers of Medicare & Medicaid Services, a federal agency within the U.S. Department of Health and Human Services.

**Nursing Homes**

Source: National Institutes of Health

Telephone: 301-594-6248

Information on Medicare and Medicaid certified nursing homes in the United States.

**Public Schools**

Source: National Center for Education Statistics

Telephone: 202-502-7300

The National Center for Education Statistics' primary database on elementary and secondary public education in the United States. It is a comprehensive, annual, national statistical database of all public elementary and secondary schools and school districts, which contains data that are comparable across all states.

**Private Schools**

Source: National Center for Education Statistics

Telephone: 202-502-7300

The National Center for Education Statistics' primary database on private school locations in the United States.

**Daycare Centers: Day Care Centers**

Source: Department of Human Services

Telephone: 405-521-3561

**Flood Zone Data:** This data, available in select counties across the country, was obtained by EDR in 1999 from the Federal Emergency Management Agency (FEMA). Data depicts 100-year and 500-year flood zones as defined by FEMA.

**NWI:** National Wetlands Inventory. This data, available in select counties across the country, was obtained by EDR in 2002 from the U.S. Fish and Wildlife Service.

**STREET AND ADDRESS INFORMATION**

© 2003 Geographic Data Technology, Inc., Rel. 07/2003. This product contains proprietary and confidential property of Geographic Data Technology, Inc. Unauthorized use, including copying for other than testing and standard backup procedures, of this product is expressly prohibited.

***Thank you for your business.***  
Please contact EDR at 1-800-352-0050  
with any questions or comments.

**Disclaimer**

This Report contains information obtained from a variety of public sources and EDR makes no representation or warranty regarding the accuracy, reliability, quality, or completeness of said information or the information contained in this report. The customer shall assume full responsibility for the use of this report.

**No warranty of merchantability or of fitness for a particular purpose, expressed or implied, shall apply and EDR specifically disclaims the making of such warranties. In no event shall EDR be liable to anyone for special, incidental, consequential or exemplary damages.**